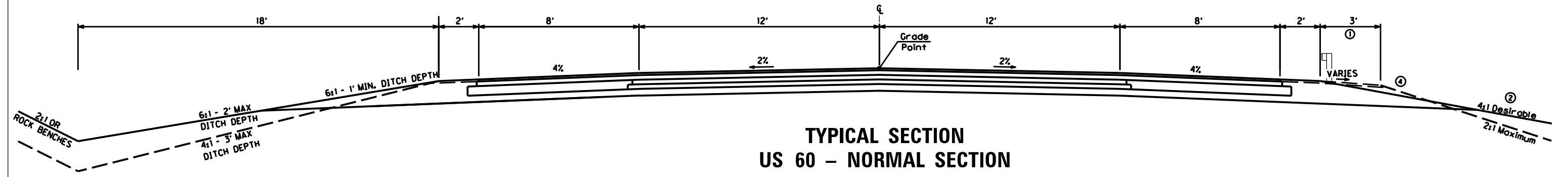
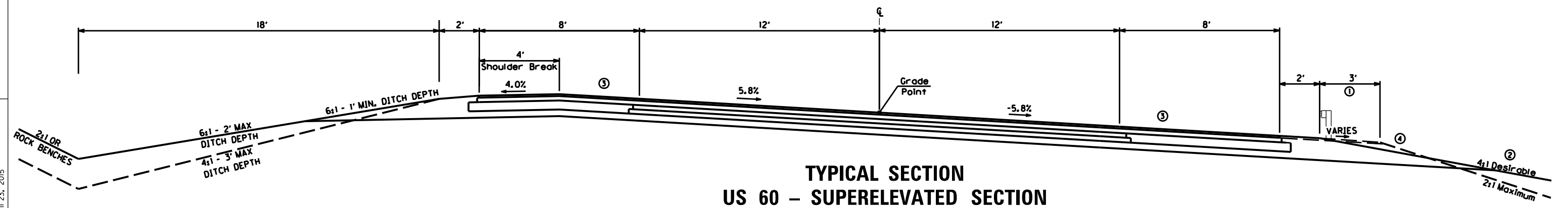


TYPICAL SECTIONS US 60 MAINLINE



**TYPICAL SECTION
US 60 - NORMAL SECTION**



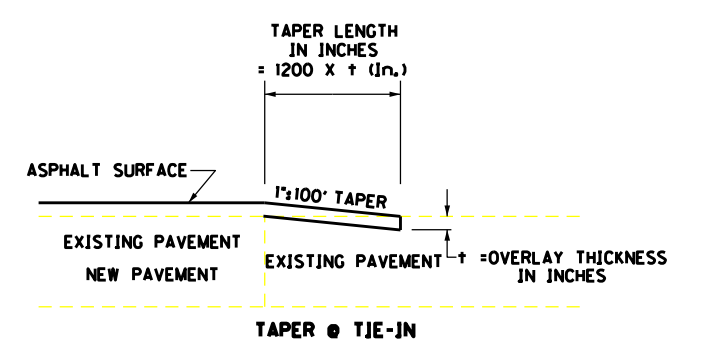
**TYPICAL SECTION
US 60 - SUPERELEVATED SECTION**

FILE NAME: C:\PW\WORK\TROY.WOODYARD\00945618\TYPICAL SECTION.DGN
 USER: TROY.WOODYARD
 DATE PLOTTED: April 23, 2015
 E-SHEET NAME:
 MicroStation v8.11.9.357

- ① WIDEN SHOULDER 3' WHERE GUARDRAIL IS REQUIRED.
- ② FOR SLOPES OUTSIDE OF SHOULDERS - SEE X-SECT
- ③ CONSTRUCT SUPERELEVATED SHOULDER TO STANDARD SUPERELEVATION EXCEPT NOT FLATTER THAN SLOPES INDICATED FOR NORMAL SHOULDER SLOPES.
- ④ PAVE SURFACE COURSE TO FILL SLOPE BREAK POINT IN LIEU OF ASPHALT SEAL COAT.

NEW CONSTRUCTION: GRADE, DRAIN AND FLEXIBLE PAVEMENT - USING -

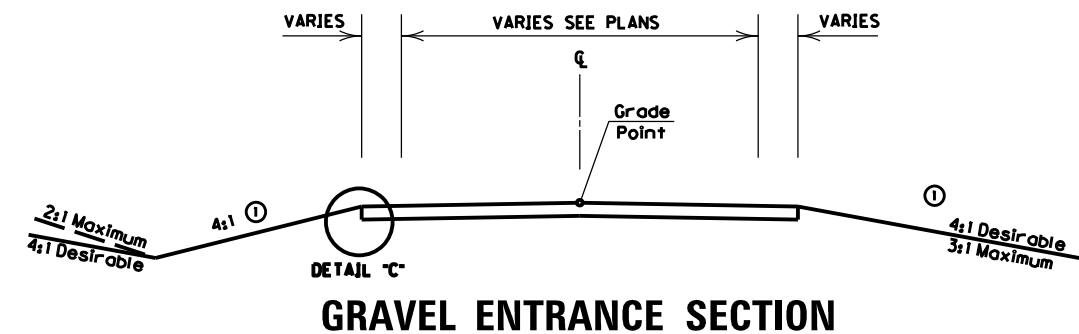
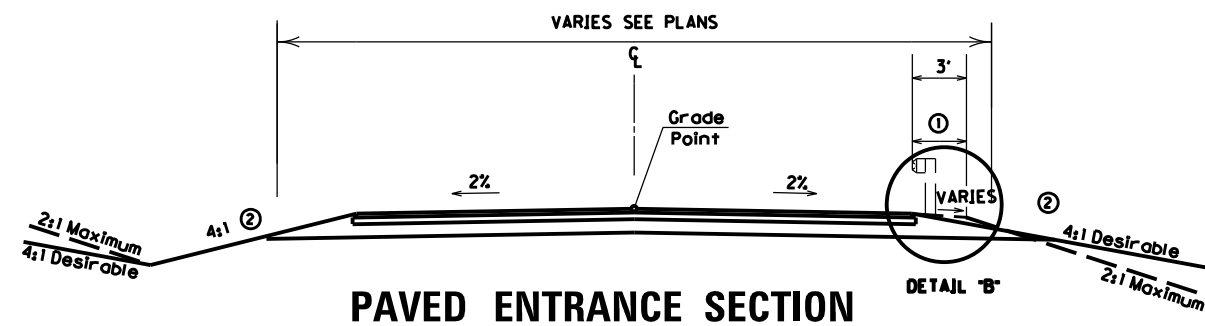
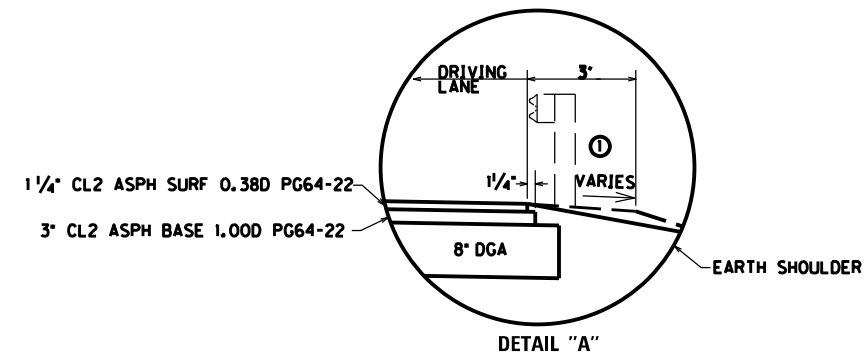
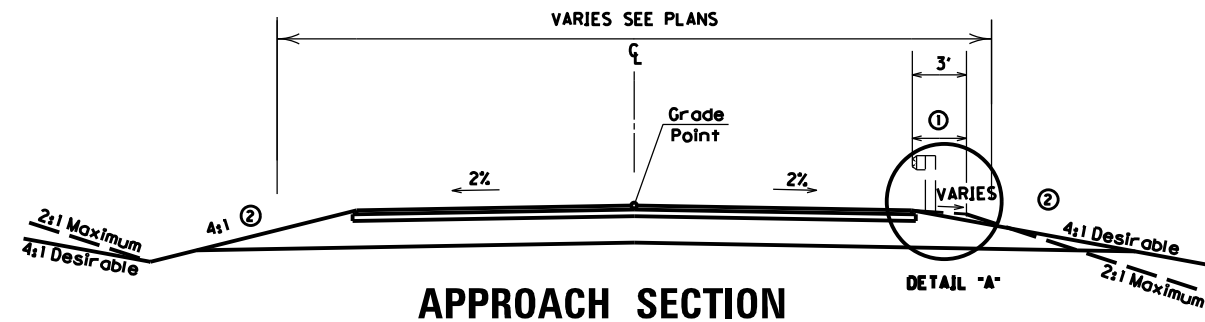
PAVEMENT	
APPROX. 13 3/4" BASE	4" DENSE GRADE AGGREGATE 9 3/4" COMPACTED DEPTH CL2 ASPH BASE 1.00D PG64-22 (3-3/4" COURSES)
APPROX. 1 1/4" SURFACE	1 1/4" COMPACTED DEPTH CL2 ASPH SURF 0.38D PG64-22
PAVED SHOULDER	
APPROX. 13 3/4" BASE	10 1/2" DENSE GRADE AGGREGATE 3 3/4" COMPACTED DEPTH CL2 ASPH BASE 1.00D PG64-22 (1-3/4" COURSE)
APPROX. 1 1/4" SURFACE	1 1/4" COMPACTED DEPTH CL2 ASPH SURF 0.38D PG64-22



SCALE: 1"=25'

**TYPICAL SECTIONS
US 60 MAINLINE**

TYPICAL SECTIONS APPROACH AND ENTRANCE



- ① WIDEN SHOULDER 3' WHERE GUARDRAIL IS REQUIRED.
- ② FOR SLOPES OUTSIDE OF SHOULDERS - SEE X-SECT

**NEW CONSTRUCTION: GRADE, DRAIN AND FLEXIBLE PAVEMENT
- USING -**

APPROACH

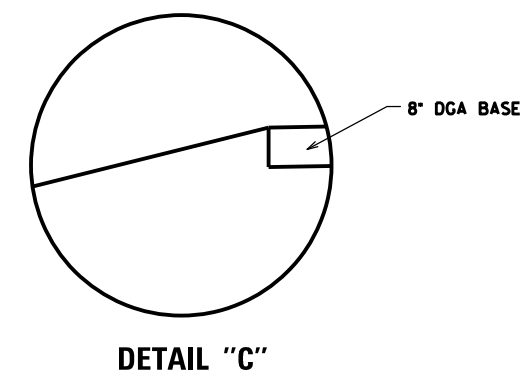
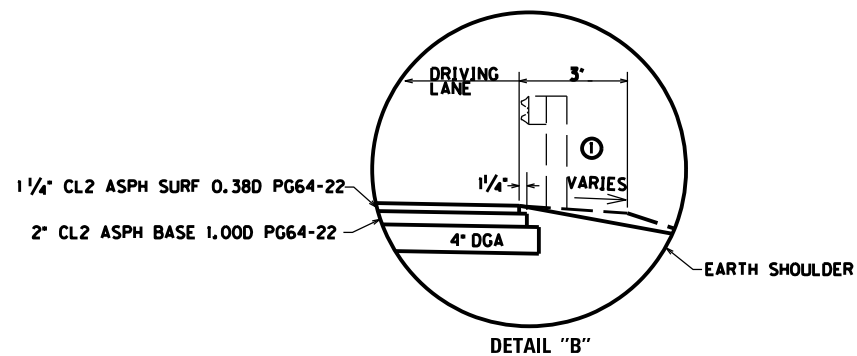
- APPROX. 11" BASE ——— 8" DENSE GRADE AGGREGATE
3" COMPACTED DEPTH CL2 ASPH BASE 1.00D PG64-22 (1 - 3" COURSE)
- APPROX. 1/4" SURFACE ——— 1/4" COMPACTED DEPTH CL2 ASPH SURF 0.38D PG64-22

PAVED ENTRANCE

- APPROX. 6" BASE ——— 4" DENSE GRADE AGGREGATE
2" COMPACTED DEPTH CL2 ASPH BASE 1.00D PG64-22 (1 - 2" COURSE)
- APPROX. 1/4" SURFACE ——— 1/4" COMPACTED DEPTH CL2 ASPH SURF 0.38D PG64-22

GRAVEL ENTRANCE

- APPROX. 8" BASE ——— 8" DENSE GRADE AGGREGATE



FILE NAME: C:\PWORK\TROY.WOODYARD\00945818\TYPICAL_SECTION.DGN

USER: TROY.WOODYARD
DATE PLOTTED: April 23, 2015

E-SHEET NAME:

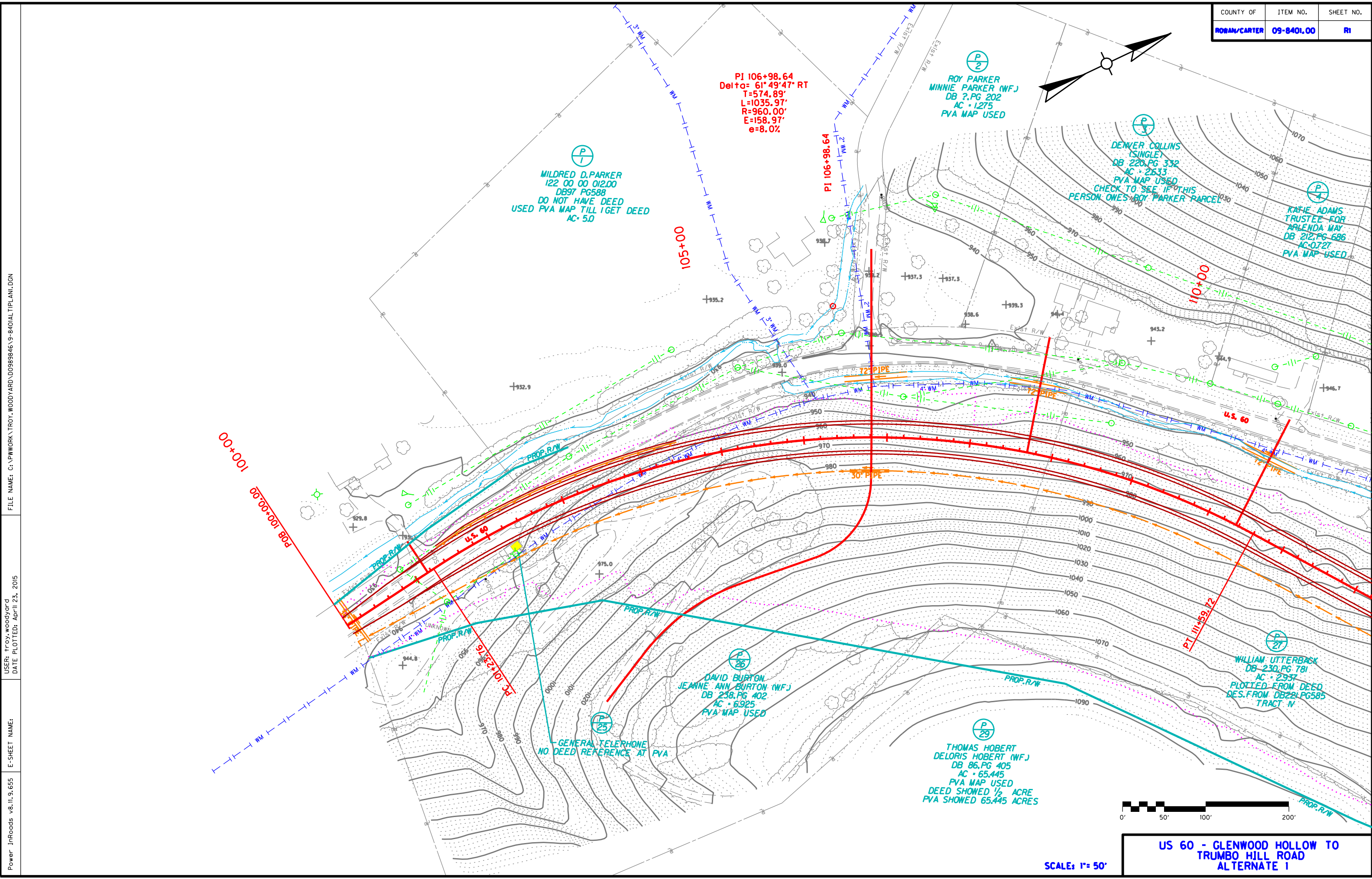
MicroStation v8.11.9.357

SCALE: 1"=NTS

TYPICAL SECTIONS
APPROACH AND ENTRANCE SECTIONS

COUNTY OF	ITEM NO.	SHEET NO.
ROSEM/CARTER	09-8401.00	RI

Power InRoads v8.11.9.655 E-SHEET NAME: USER: troy.woodyard DATE PLOTTED: April 23, 2015 FILE NAME: c:\pwork\troy.woodyard\0989846\9-8401\TIPLANI.DGN



PI 106+98.64
 Delta= 61°49'47" RT
 T=574.89'
 L=1035.97'
 R=960.00'
 E=158.97'
 e=8.0%

(P1)
 MILDRED D. PARKER
 122 00 00 012.00
 DB97 PG588
 DO NOT HAVE DEED
 USED PVA MAP TILL I GET DEED
 AC= 5.0

(P2)
 ROY PARKER
 MINNIE PARKER (WF.)
 DB 2.PG 202
 AC = 1.275
 PVA MAP USED

(P3)
 DENVER COLLINS
 (SINGLE)
 DB 220.PG 332
 AC = 2.633
 PVA MAP USED
 CHECK TO SEE IF THIS
 PERSON OWNS ROY PARKER PARCEL

(P4)
 KATIE ADAMS
 TRUSTEE FOR
 ARLENA MAY
 DB 212.PG 686
 AC=0.727
 PVA MAP USED

105+00

110+00

00+00

00+00.00

U.S. 60

U.S. 60

PT. III+59.72

(P26)
 DAVID BURTON
 JEANNE ANN BURTON (WF.)
 DB 258.PG 402
 AC = 6.925
 PVA MAP USED

(P27)
 WILLIAM UTTERBACK
 DB 230.PG 781
 AC = 2.937
 PLOTTED FROM DEED
 DES. FROM DB221.PG585
 TRACT IV

(P25)
 GENERAL TELEPHONE
 NO DEED REFERENCE AT PVA

(P29)
 THOMAS HOBERT
 DELORIS HOBERT (WF.)
 DB 86.PG 405
 AC = 65.445
 PVA MAP USED
 DEED SHOWED 1/2 ACRE
 PVA SHOWED 65.445 ACRES



SCALE: 1"= 50'

US 60 - GLENWOOD HOLLOW TO
 TRUMBO HILL ROAD
 ALTERNATE 1

COUNTY OF	ITEM NO.	SHEET NO.
ROSEM/CARTER	9-8401	PI

MicroStation v8.11.7.443 E-SHEET NAME: USER: wendy.southworth DATE PLOTTED: April 23, 2015 FILE NAME: c:\pwork\TROY.WOODYARD\00989846\9-8401AL.TIPROFILE.DGN



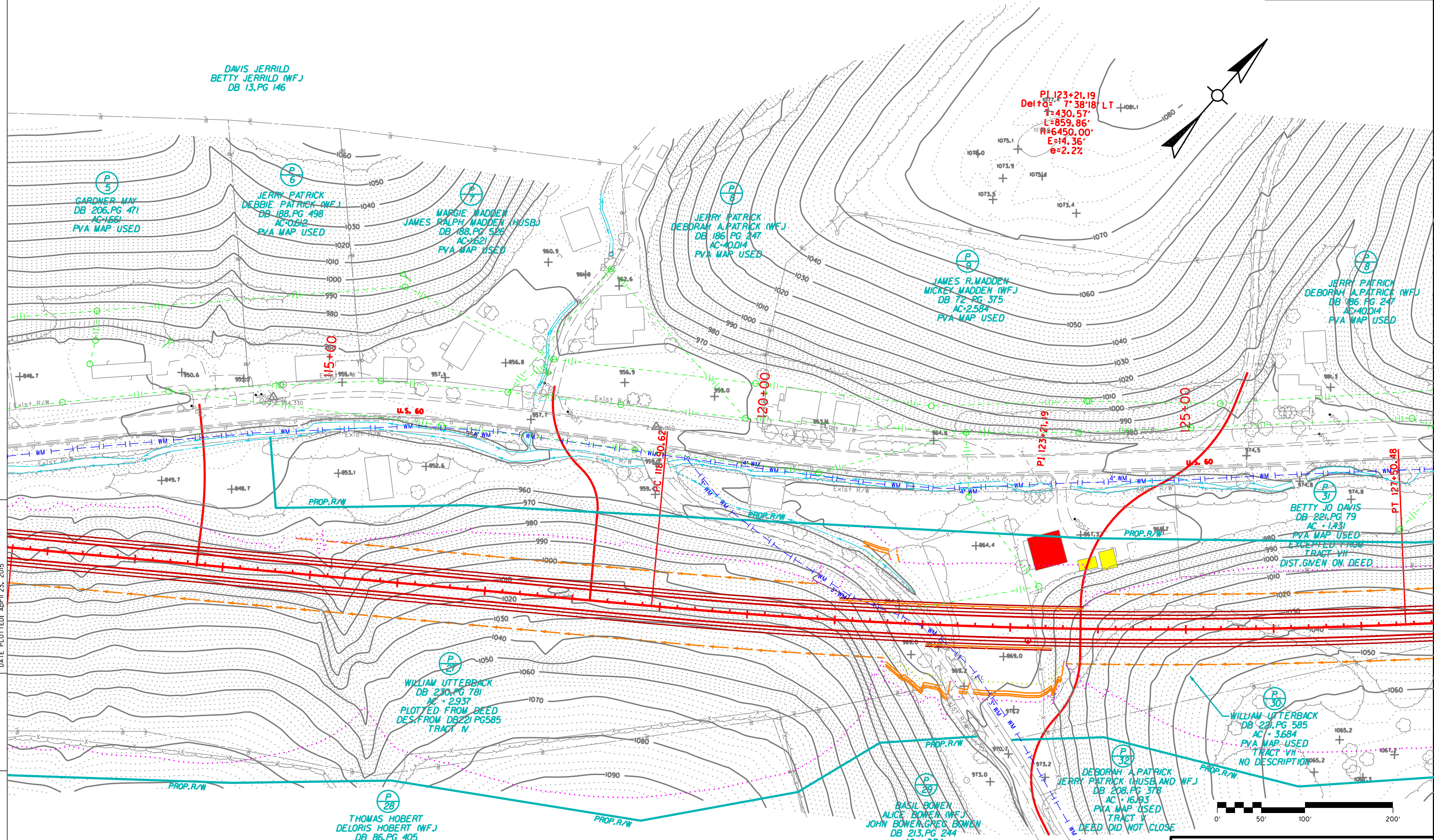
SCALE: 1" = 50' HORIZONTAL
1" = 5' VERTICAL

US 60 - GLENWOOD HOLLOW TO TRUMBO HILL ROAD ALTERNATE 1

DAVIS JERRILD
BETTY JERRILD (WF.J)
DB 13, PG 146

PI 123+21.19
Del'd = 7° 38' 18" LT
T=430.57'
L=859.86'
R=6450.00'
E=14.36'
e=2.2%

FILE NAME: C:\PWORK\TROY.WOODYARD\00989846.9-8401A1.TPLAN2.DGN
USER: TROY.WOODYARD
DATE PLOTTED: APRIL 23, 2015
E-SHEET NAME:
Power InRoads v8.11.9.655



P 5
GARDNER MAY
DB 206, PG 471
AC=1661
PVA MAP USED

P 6
JERRY PATRICK
DEBBIE PATRICK (WF.J)
DB 188, PG 498
AC=0612
PVA MAP USED

P 7
MARGIE MADDEN
JAMES RALPH MADDEN (HUSB)
DB 188, PG 526
AC=1621
PVA MAP USED

P 8
JERRY PATRICK
DEBORAH A. PATRICK (WF.J)
DB 186, PG 247
AC=40014
PVA MAP USED

P 9
JAMES R. MADDEN
MICKEY MADDEN (WF.J)
DB 72, PG 375
AC=2584
PVA MAP USED

P 8
JERRY PATRICK
DEBORAH A. PATRICK (WF.J)
DB 186, PG 247
AC=40014
PVA MAP USED

115+00

120+00

125+00

PI 123+21.19

PI 127+50.48

P 31
BETTY JO DAVIS
DB 221, PG 79
AC=1431
PVA MAP USED
EXCEPTED FROM
TRACT VII
DIST. GIVEN ON DEED

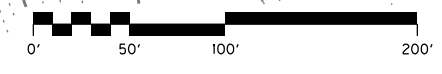
P 27
WILLIAM UTTERBACK
DB 230, PG 781
AC=2937
PLOTTED FROM DEED
DES. FROM DB 221, PG 585
TRACT IV

R 30
WILLIAM UTTERBACK
DB 221, PG 585
AC=3684
PVA MAP USED
TRACT VII
NO DESCRIPTION

P 28
THOMAS HOBERT
DELORIS HOBERT (WF.J)
DB 86, PG 405
AC=65.445
PVA MAP USED
DEED SHOWED 1/2 ACRE
PVA SHOWED 65.445 ACRES

P 29
BASIL BOWEN
ALICE BOWEN (WF.J)
JOHN BOWEN, GREG BOWEN
DB 213, PG 244
AC=3.74
PVA MAP USED
DEED DESCRIPTION NOT THAT GOOD

P 32
DEBORAH A. PATRICK
JERRY PATRICK (HUSB AND WF.J)
DB 208, PG 378
AC=16193
PVA MAP USED
TRACT V
DEED DID NOT CLOSE

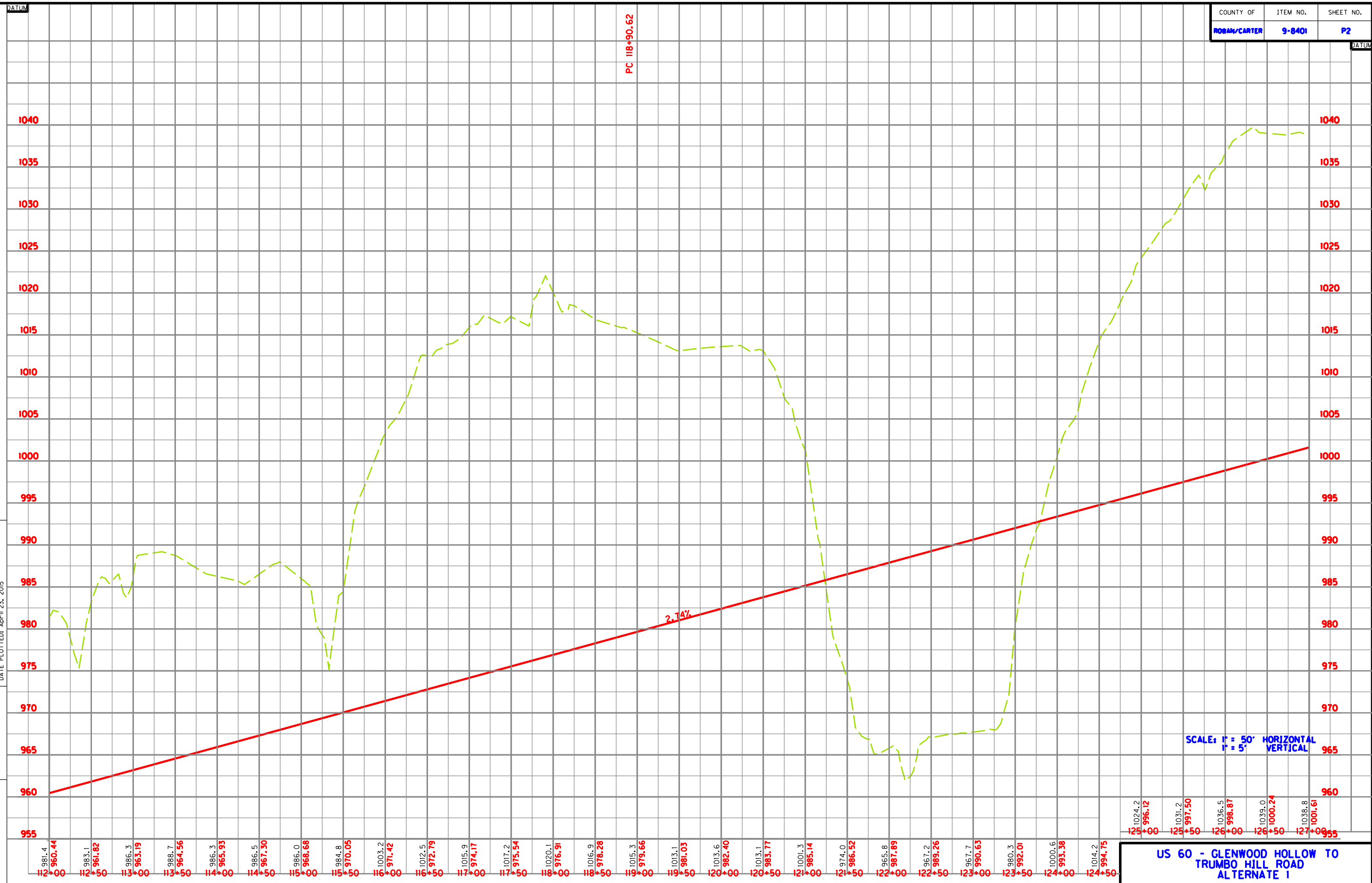


US 60 - GLENWOOD HOLLOW TO
TRUMBO HILL ROAD
ALTERNATE 1

SCALE: 1" = 50'

MicroStation v8.11.7.443 E-SHEET NAME: USER: wendy.southworth DATE PLOTTED: April 23, 2015 FILE NAME: c:\pwork\troy.woodyard\0099846\9-8401AL TIPROFILE.DGN

COUNTY OF	ITEM NO.	SHEET NO.
ROSEM/CARTER	9-8401	P2



SCALE: H₁ = 50' HORIZONTAL
V₁ = 5' VERTICAL

1024.2 996.12
125+00

1031.2 997.50
125+50

1036.5 998.87
126+00

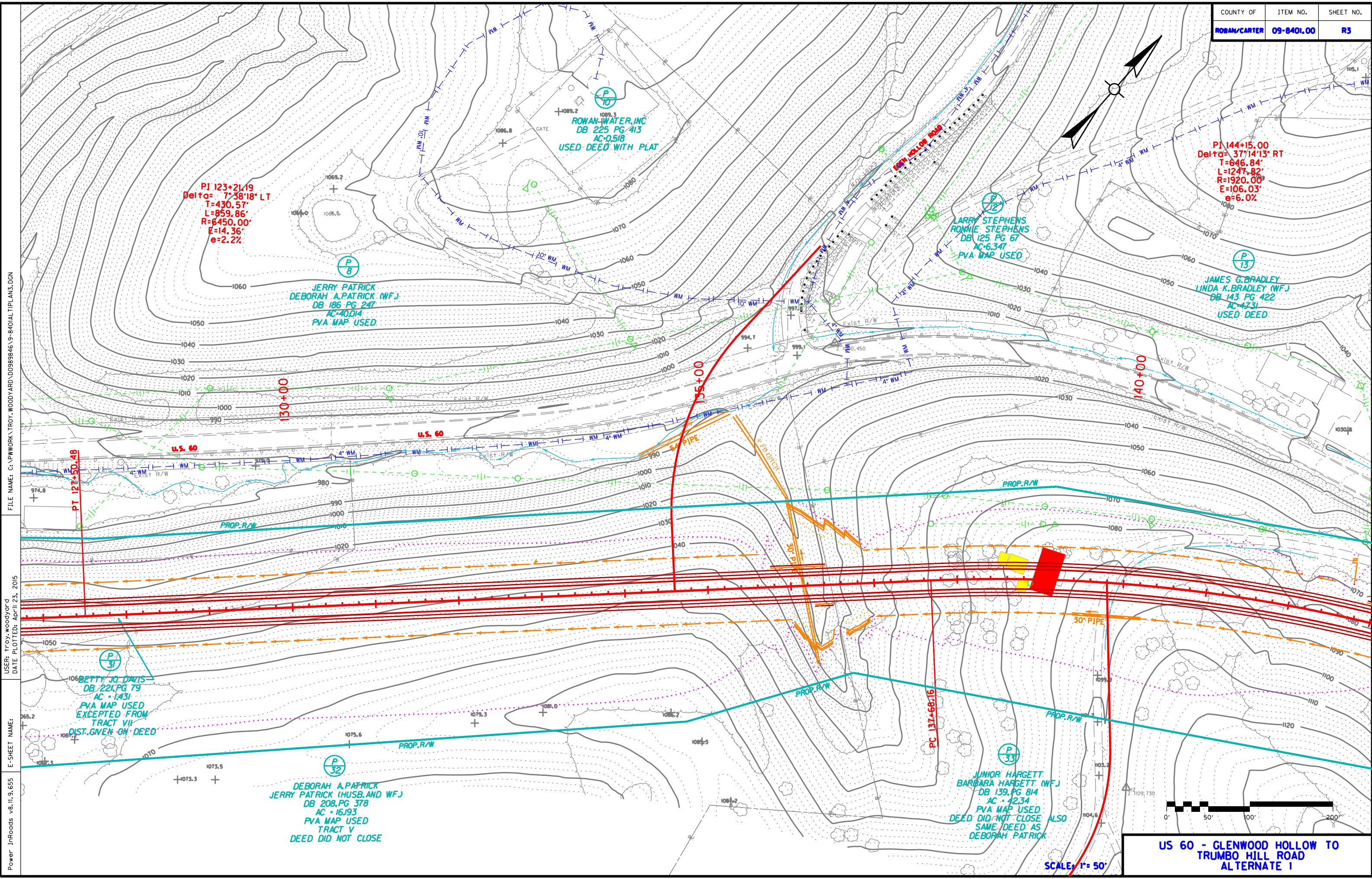
1039.0 1000.24
126+50

1038.8 1001.61
127+00

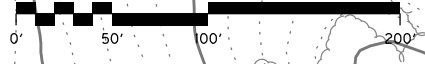
955

US 60 - GLENWOOD HOLLOW TO TRUMBO HILL ROAD ALTERNATE 1

COUNTY OF	ITEM NO.	SHEET NO.
ROSEM/CARTER	09-8401.00	R3



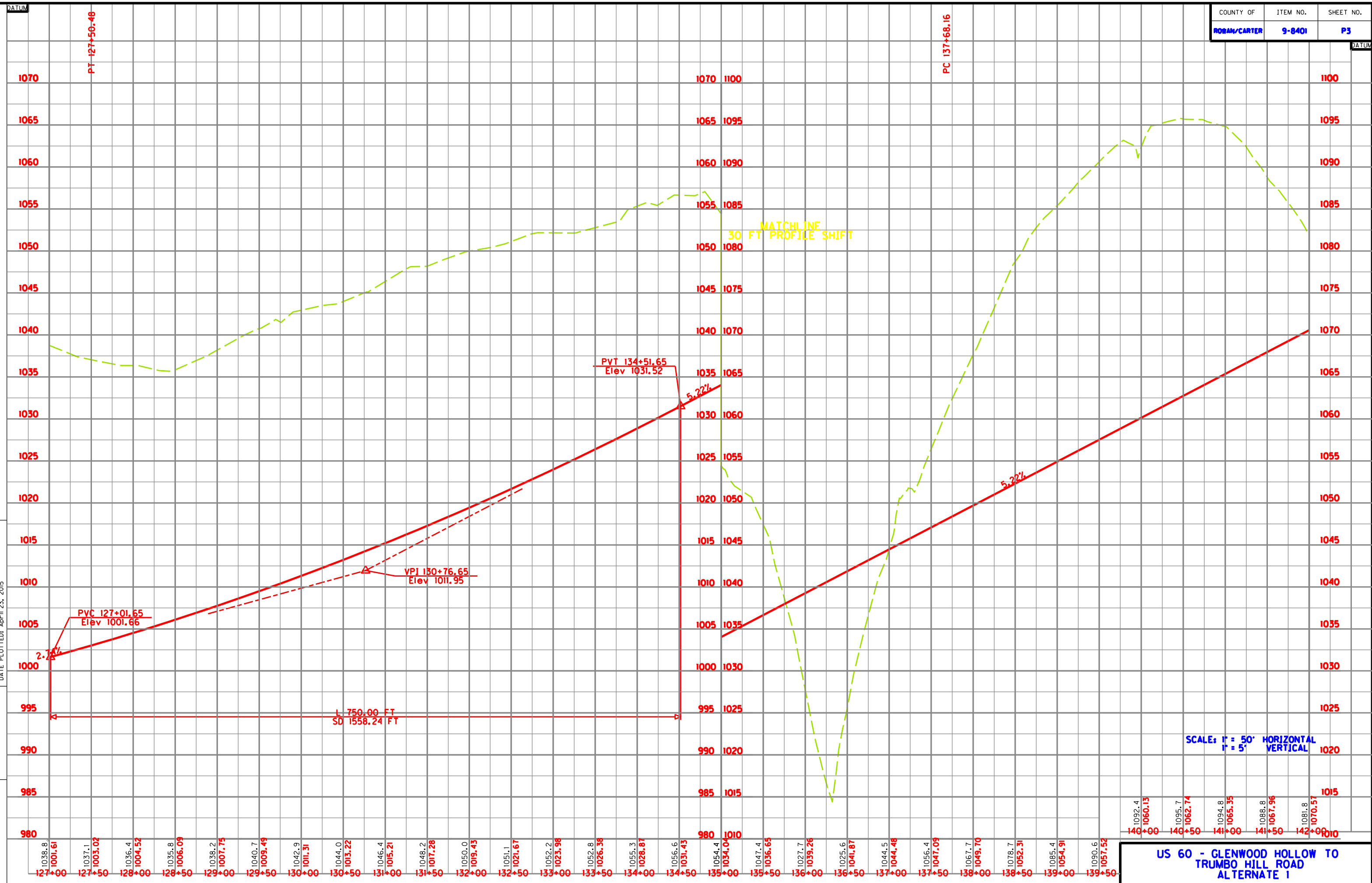
FILE NAME: C:\PWORK\TROY.WOODYARD\00989846\9-8401A1.TPLAN3.DGN
 USER: troy.woodyard
 DATE PLOTTED: April 23, 2015
 E-SHEET NAME:
 Power InRoads v8.11.9.655



US 60 - GLENWOOD HOLLOW TO
 TRUMBO HILL ROAD
 ALTERNATE 1
 SCALE: 1" = 50'

MicroStation v8.11.7.443 E-SHEET NAME: DATE PLOTTED: April 23, 2015 USER: wendy.southworth FILE NAME: c:\pwork\troy.woodyard\00989846\9-8401AL TIPROFILE.DGN

COUNTY OF	ITEM NO.	SHEET NO.
ROBAM/CARTER	9-8401	P3



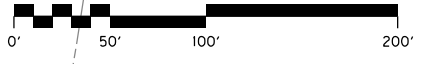
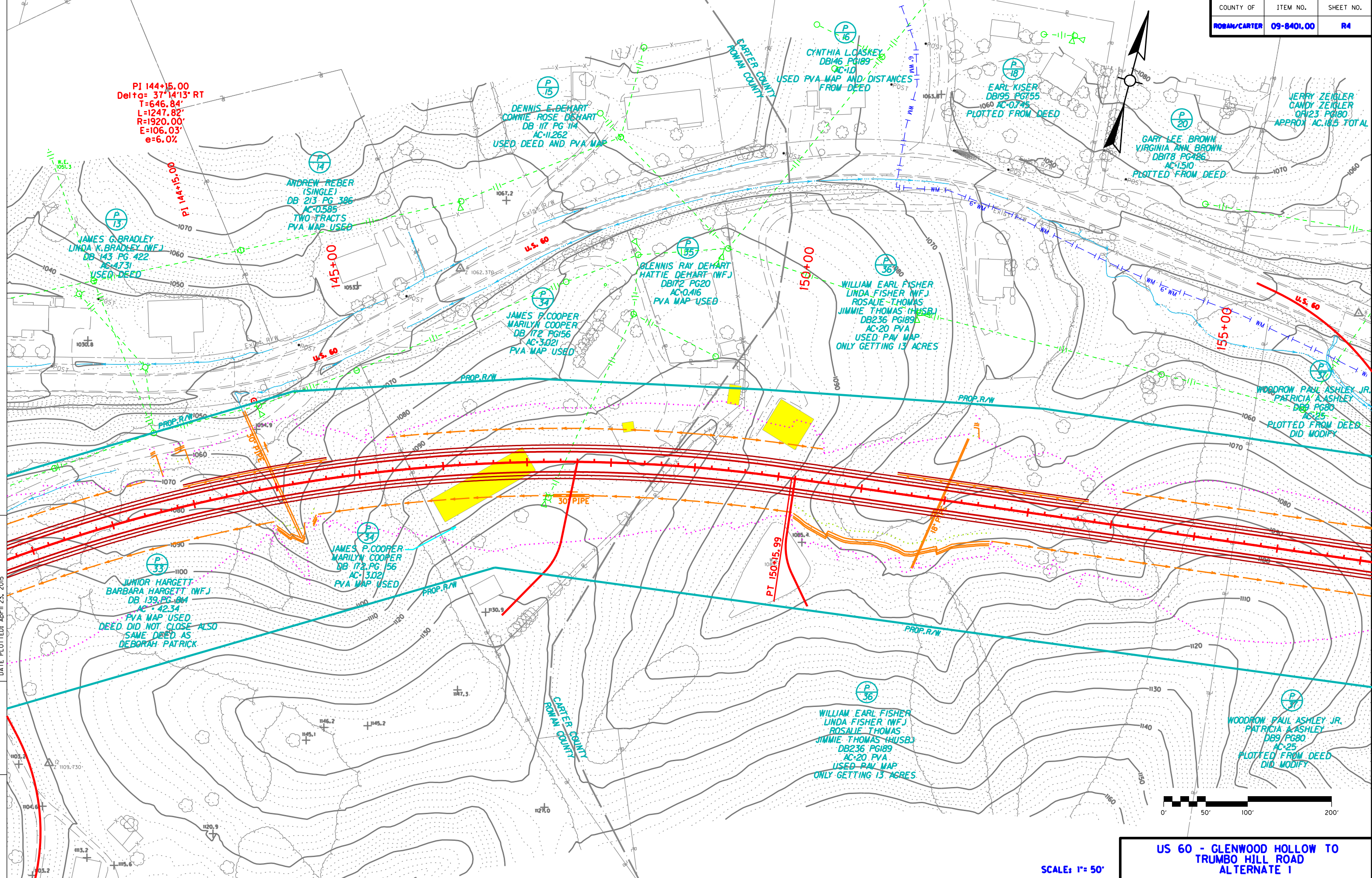
SCALE: H¹ = 50' HORIZONTAL
V¹ = 5' VERTICAL

US 60 - GLENWOOD HOLLOW TO TRUMBO HILL ROAD ALTERNATE 1

1038.8	1001.61	1037.1	1003.02	1036.4	1004.52	1035.8	1006.09	1038.2	1007.75	1040.7	1009.49	1042.9	1011.31	1044.0	1013.22	1046.4	1015.21	1048.2	1017.28	1050.0	1019.43	1051.1	1021.67	1052.2	1023.98	1052.8	1026.38	1055.3	1028.87	1056.6	1031.43	1054.4	1034.0	1047.4	1036.65	1027.7	1039.26	1025.6	1041.87	1044.5	1044.48	1056.4	1047.09	1067.7	1049.70	1078.7	1052.31	1085.4	1054.91	1090.6	1057.52	1092.4	1060.13	1095.7	1062.74	1094.8	1065.35	1088.8	1067.96	1081.8	1070.57
127+00	127+50	128+00	128+50	129+00	129+50	130+00	130+50	131+00	131+50	132+00	132+50	133+00	133+50	134+00	134+50	135+00	135+50	136+00	136+50	137+00	137+50	138+00	138+50	139+00	139+50	140+00	140+50	141+00	141+50	142+00	1010	1015	1020	1025	1030	1035	1040	1045	1050	1055	1060	1065	1070	1075	1080	1085	1090	1095	1100												

PI 144+15.00
 Delta = 37°14'13" RT
 T=646.84'
 L=1247.82'
 R=1920.00'
 E=106.03'
 e=6.0%

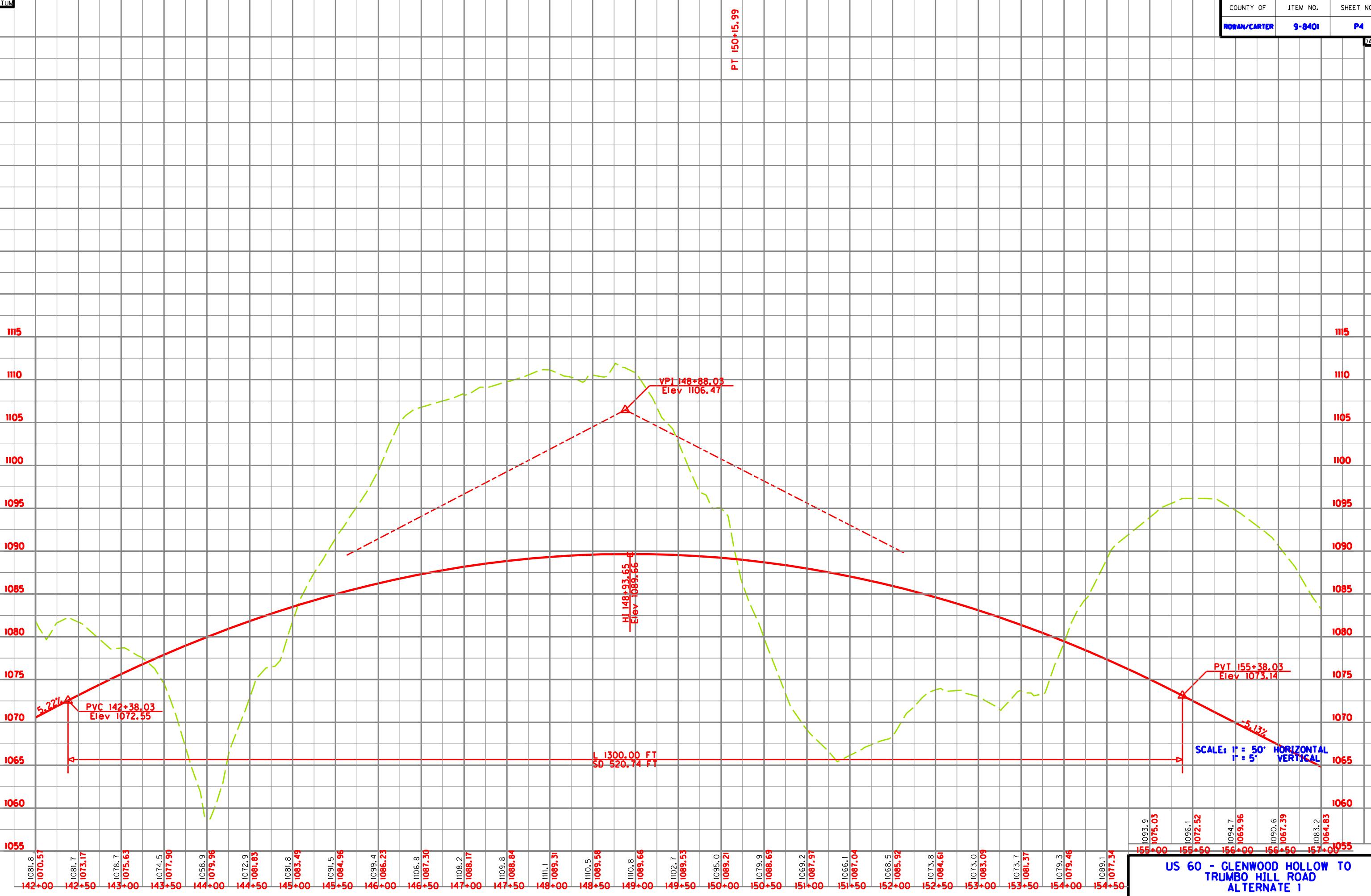
FILE NAME: C:\PIWORK\TROY.WOODYARD\00989846\9-8401AL\TPLAN4.DGN
 USER: troy.woodyard
 DATE PLOTTED: April 23, 2015
 Power InRoads v8.11.9.655 E-SHEET NAME:



**US 60 - GLENWOOD HOLLOW TO TRUMBO HILL ROAD
 ALTERNATE 1**

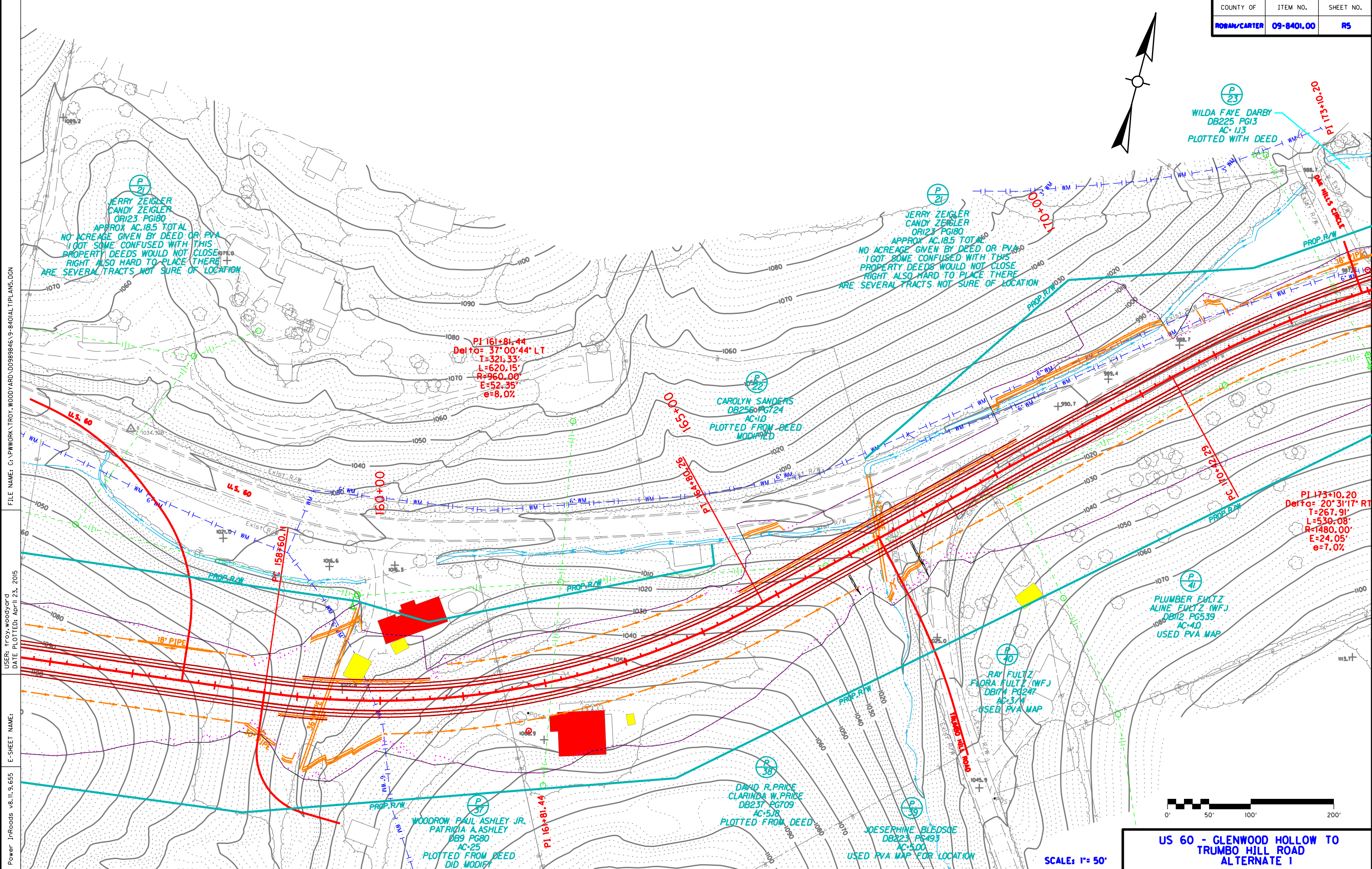
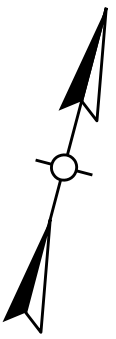
SCALE: 1"= 50'

MicroStation v8.11.7.443 E-SHEET NAME: USER: wendy.southworth DATE PLOTTED: April 23, 2015 FILE NAME: c:\pwork\troy.woodyard\00989846\9-8401\TIPROFILE.DGN

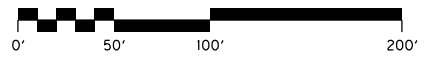


1081.8	1070.57	1081.7	1073.17	1078.7	1075.63	1074.5	1077.90	1058.9	1079.96	1072.9	1081.83	1081.8	1083.49	1091.5	1084.96	1099.4	1086.23	1106.8	1087.30	1108.2	1088.17	1109.8	1088.84	1111.1	1089.31	1110.5	1089.58	1110.8	1089.66	1102.7	1089.53	1095.0	1089.21	1079.9	1088.69	1069.2	1087.97	1066.1	1087.04	1068.5	1085.92	1073.8	1084.61	1073.0	1083.09	1073.7	1081.37	1079.3	1079.46	1089.1	1077.34	1093.9	1075.03	1096.1	1072.52	1094.7	1069.96	1090.6	1067.39	1083.2	1064.85	1055
142+00	142+50	143+00	143+50	144+00	144+50	145+00	145+50	146+00	146+50	147+00	147+50	148+00	148+50	149+00	149+50	150+00	150+50	151+00	151+50	152+00	152+50	153+00	153+50	154+00	154+50	155+00	155+50	156+00	156+50	157+00																																

SCALE: HORIZONTAL 1" = 50'
 VERTICAL 1" = 5'
US 60 - GLENWOOD HOLLOW TO TRUMBO HILL ROAD ALTERNATE 1



FILE NAME: c:\pwork\TROY.WOODYARD\00989846.9-8401AL.TIPLANS.DGN
 USER: troy.woodyard
 DATE PLOTTED: April 23, 2015
 E-SHEET NAME:
 Power InRoads v8.11.9.655

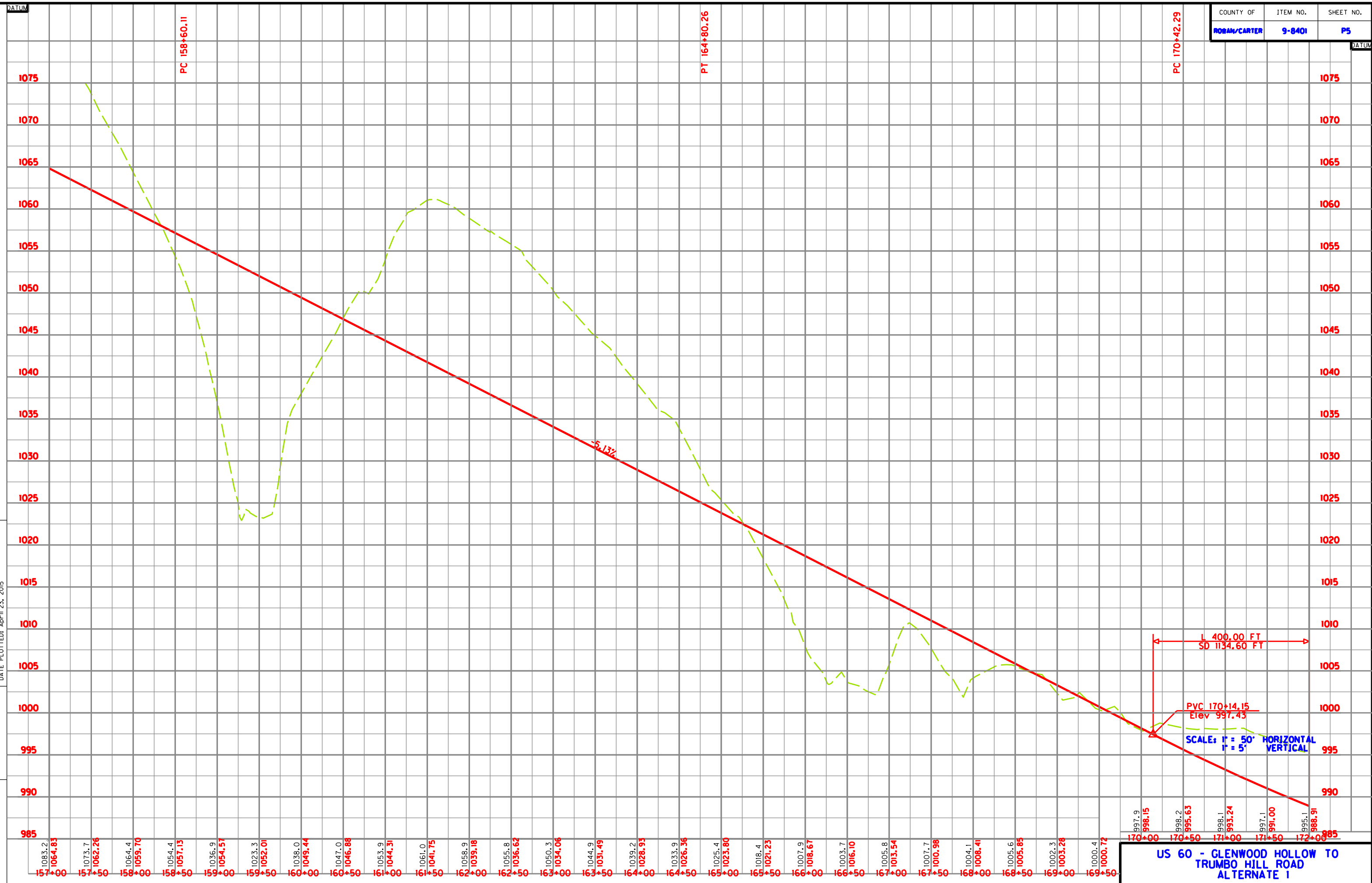


US 60 - GLENWOOD HOLLOW TO TRUMBO HILL ROAD
 ALTERNATE 1

SCALE: 1" = 50'

MicroStation v8.11.7.443 E-SHEET NAME: USER: wendy_southworth DATE PLOTTED: April 23, 2015 FILE NAME: c:\pwork\troy_woodyard\0099846\9-8401al\TIPROFILE.DGN

COUNTY OF	ITEM NO.	SHEET NO.
ROBAM/CARTER	9-8401	P5




1075
1070
1065
1060
1055
1050
1045
1040
1035
1030
1025
1020
1015
1010
1005
1000
995
990
985

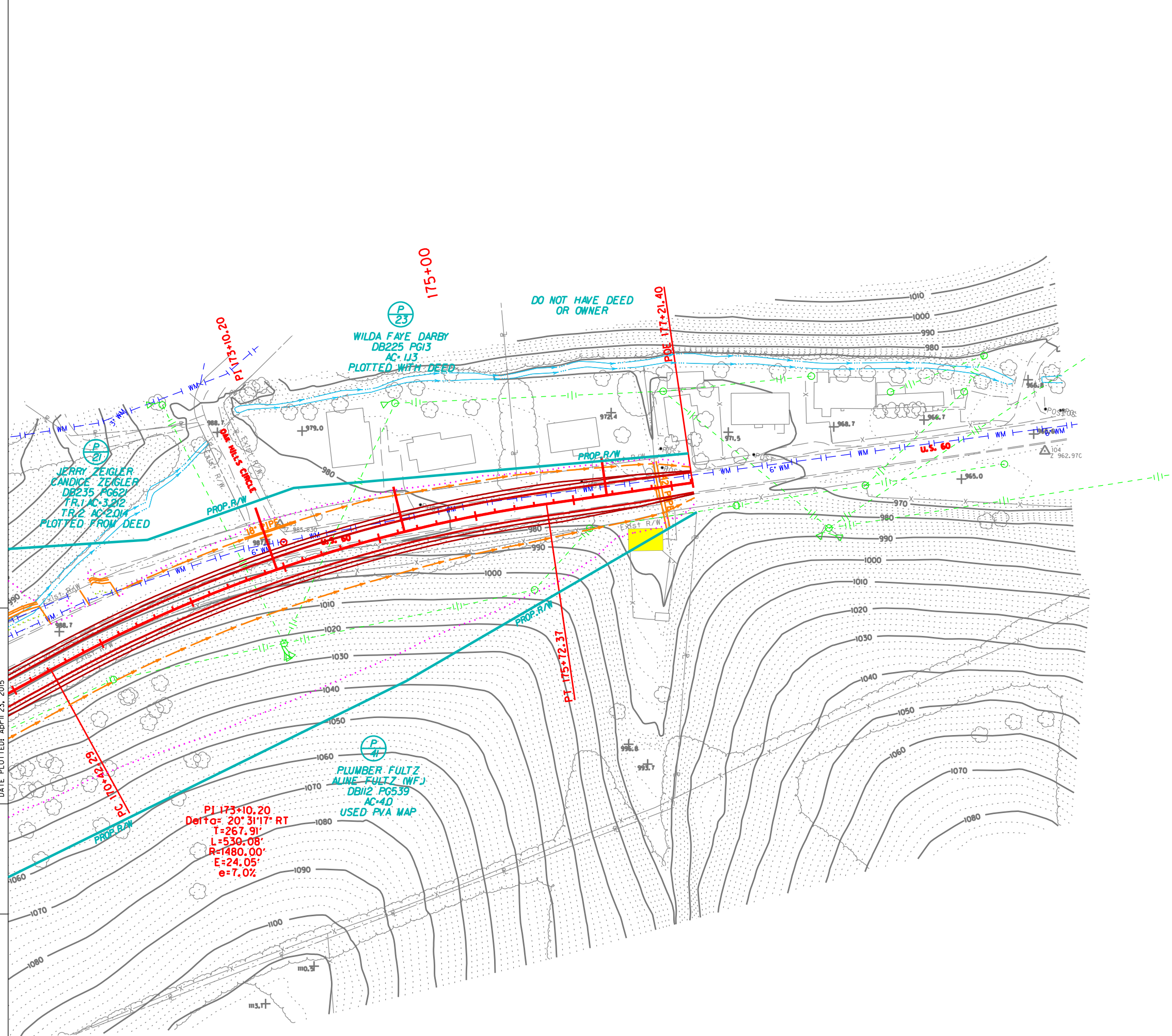
1075
1070
1065
1060
1055
1050
1045
1040
1035
1030
1025
1020
1015
1010
1005
1000
995
990
985

1083.2
1064.83
1073.7
1062.26
1064.4
1059.70
1054.4
1057.13
1036.9
1054.57
1023.3
1052.01
1038.0
1049.44
1047.0
1046.88
1053.9
1044.31
1061.0
1041.75
1058.9
1039.18
1055.8
1036.62
1050.3
1034.06
1044.9
1031.49
1039.2
1028.93
1033.9
1026.36
1025.4
1023.80
1018.4
1021.23
1007.9
1018.67
1003.7
1016.10
1005.8
1013.54
1007.7
1010.98
1004.1
1008.41
1005.6
1005.85
1002.3
1003.28
1000.4
1000.72
997.9
998.15
998.2
995.63
998.1
993.24
997.1
991.00
995.1
988.91
985


170+00
170+50
171+00
171+50
172+00



FILE NAME: C:\PWORK\TROY.WOODYARD\00989846\9-8401\TIPLANG.DGN
 USER: troy.woodyard
 DATE PLOTTED: April 23, 2015
 E-SHEET NAME:
 Power InRoads v8.11.9.655



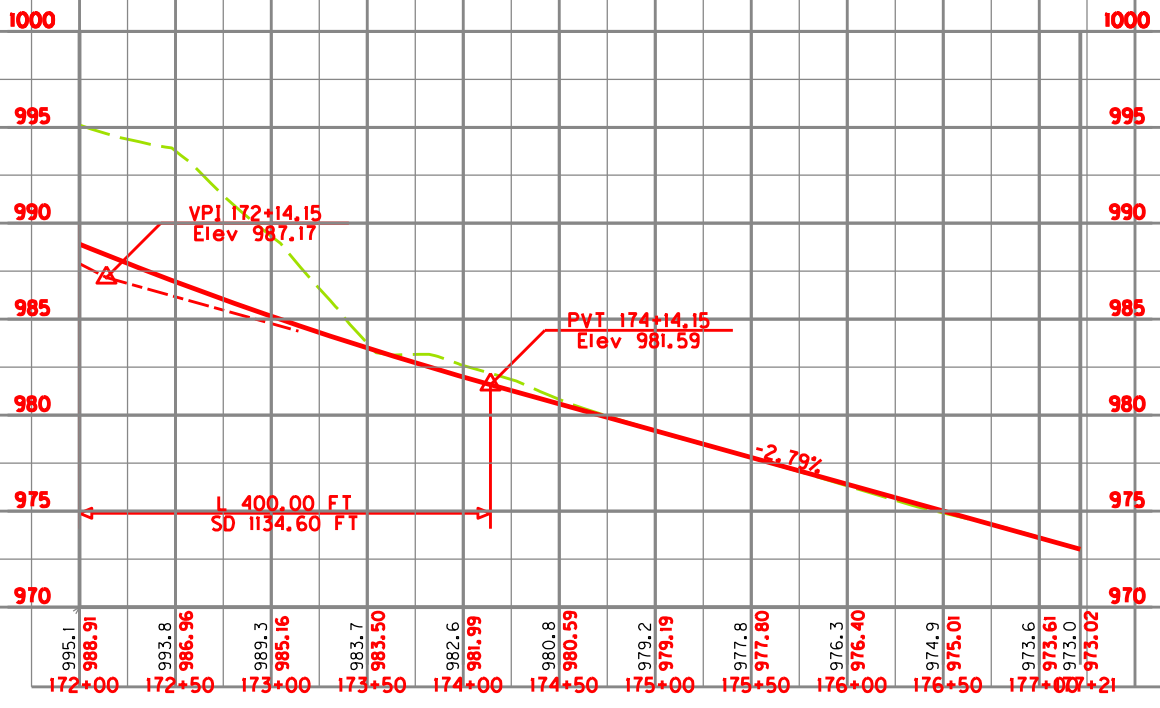
PI 175+10.20
 Delta: 20° 31' 17" RT
 L=267.91'
 R=1480.00'
 E=24.05'
 e=7.0%



SCALE: 1" = 50'

US 60 - GLENWOOD HOLLOW TO TRUMBO HILL ROAD ALTERNATE 1

MicroStation v8.11.7.443 E-SHEET NAME: USER: wendy.southworth DATE PLOTTED: April 23, 2015 FILE NAME: C:\PWORK\TROY.WOODYARD\00989846\9-8401AL.TIPROFILE.DGN

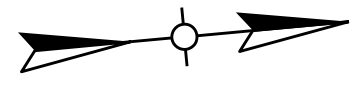


PT 175+12.37

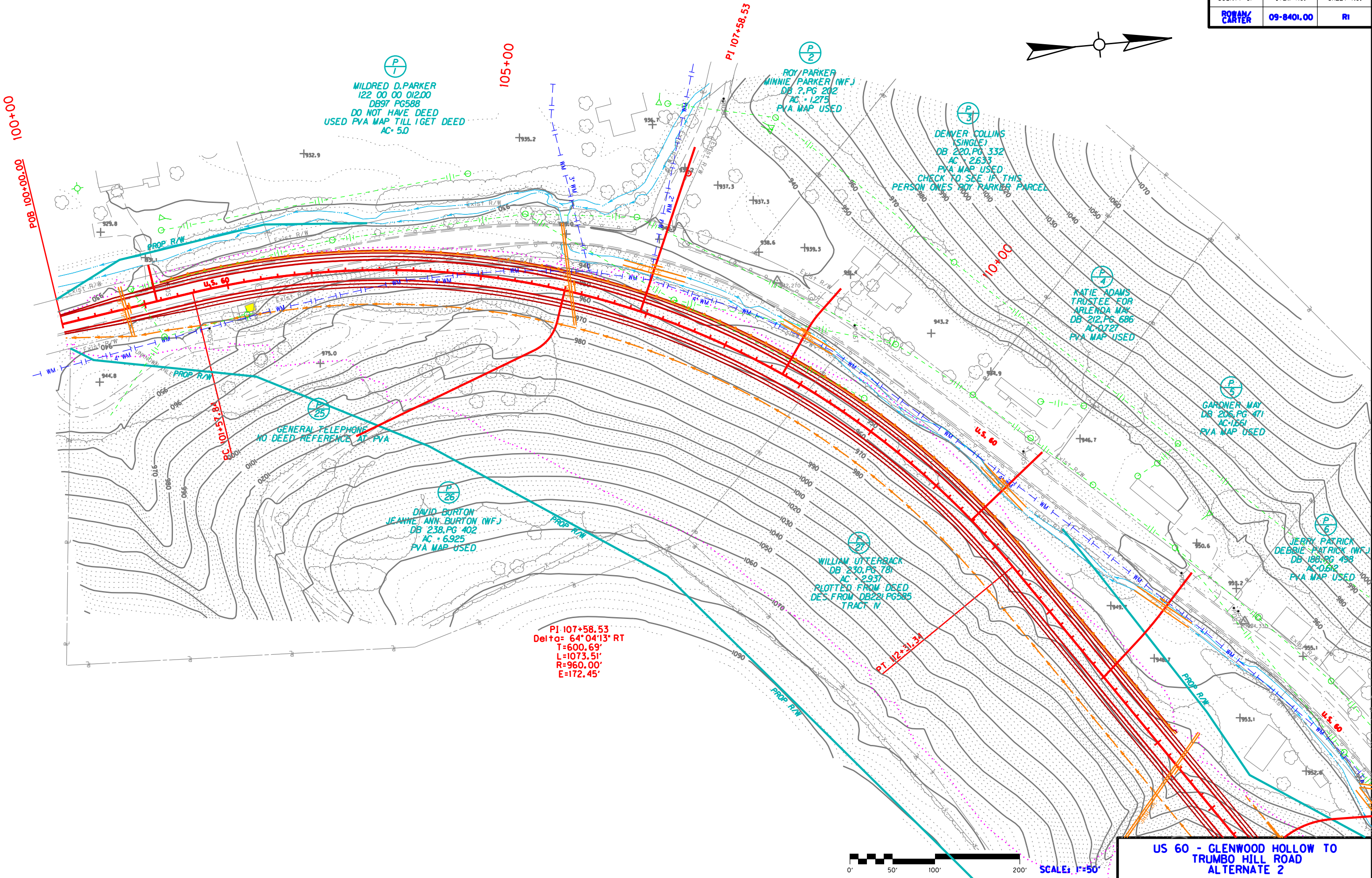
POE 177+21.40

SCALE: 1" = 50' HORIZONTAL
1" = 5' VERTICAL

US 60 - GLENWOOD HOLLOW TO TRUMBO HILL ROAD ALTERNATE 1



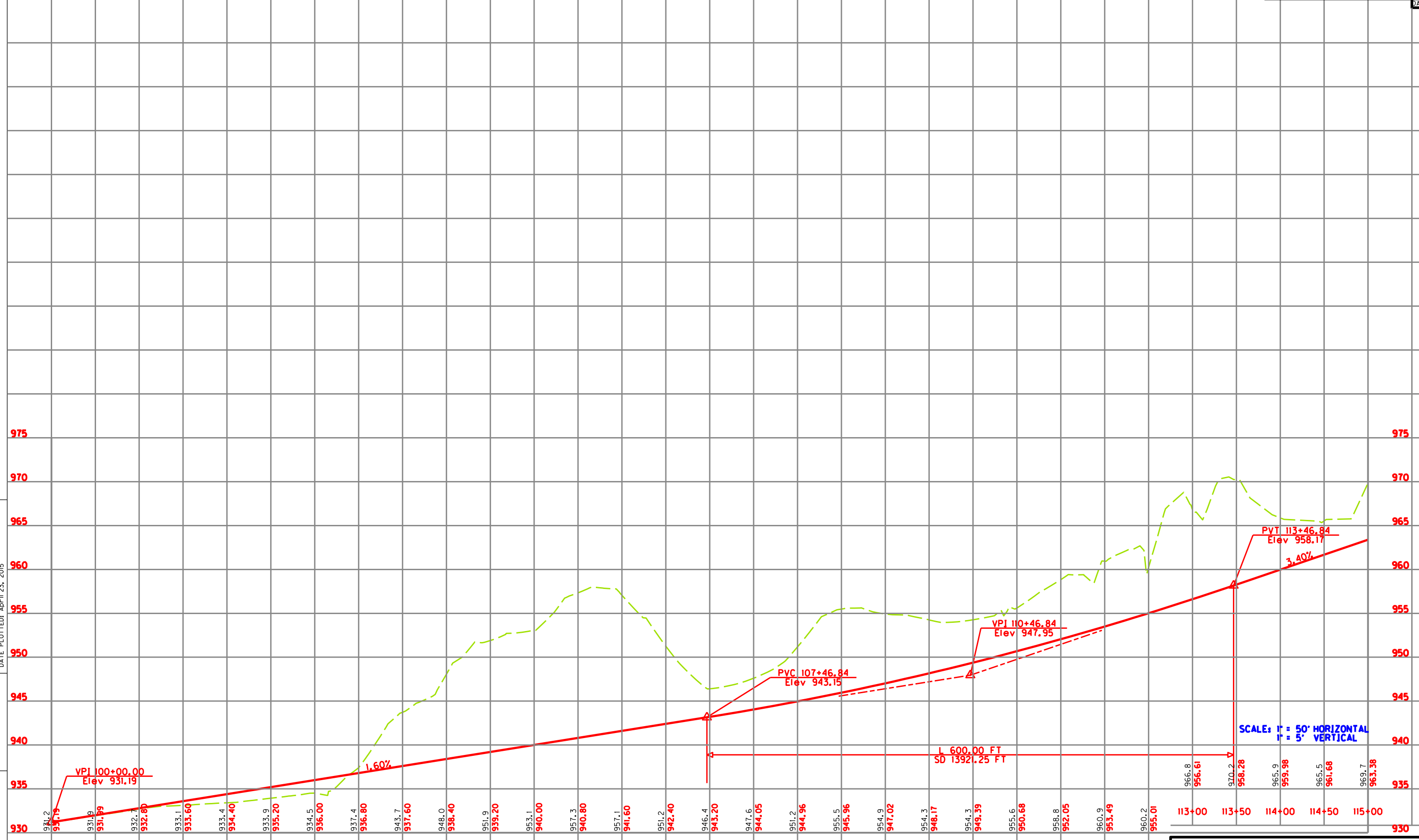
FILE NAME: C:\PWORK\TROY.WOODYARD\00989847\9-840IAL T2PLANI.DGN
 USER: troy.woodyard
 DATE PLOTTED: April 23, 2015
 E-SHEET NAME:
 Power InRoads v8.11.9.655



US 60 - GLENWOOD HOLLOW TO TRUMBO HILL ROAD ALTERNATE 2

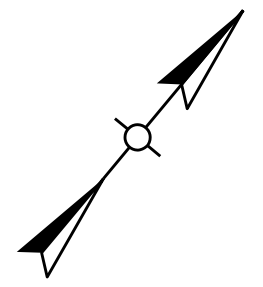
COUNTY OF	ITEM NO.	SHEET NO.
ROSEM/CARTER	9-8401	PI

MicroStation v8.11.7.443 E-SHEET NAME: USER: wendy.southworth DATE PLOTTED: April 23, 2015 FILE NAME: c:\pwork\troy.woodyard\0989847\9-8401\T2PROFILE.DGN

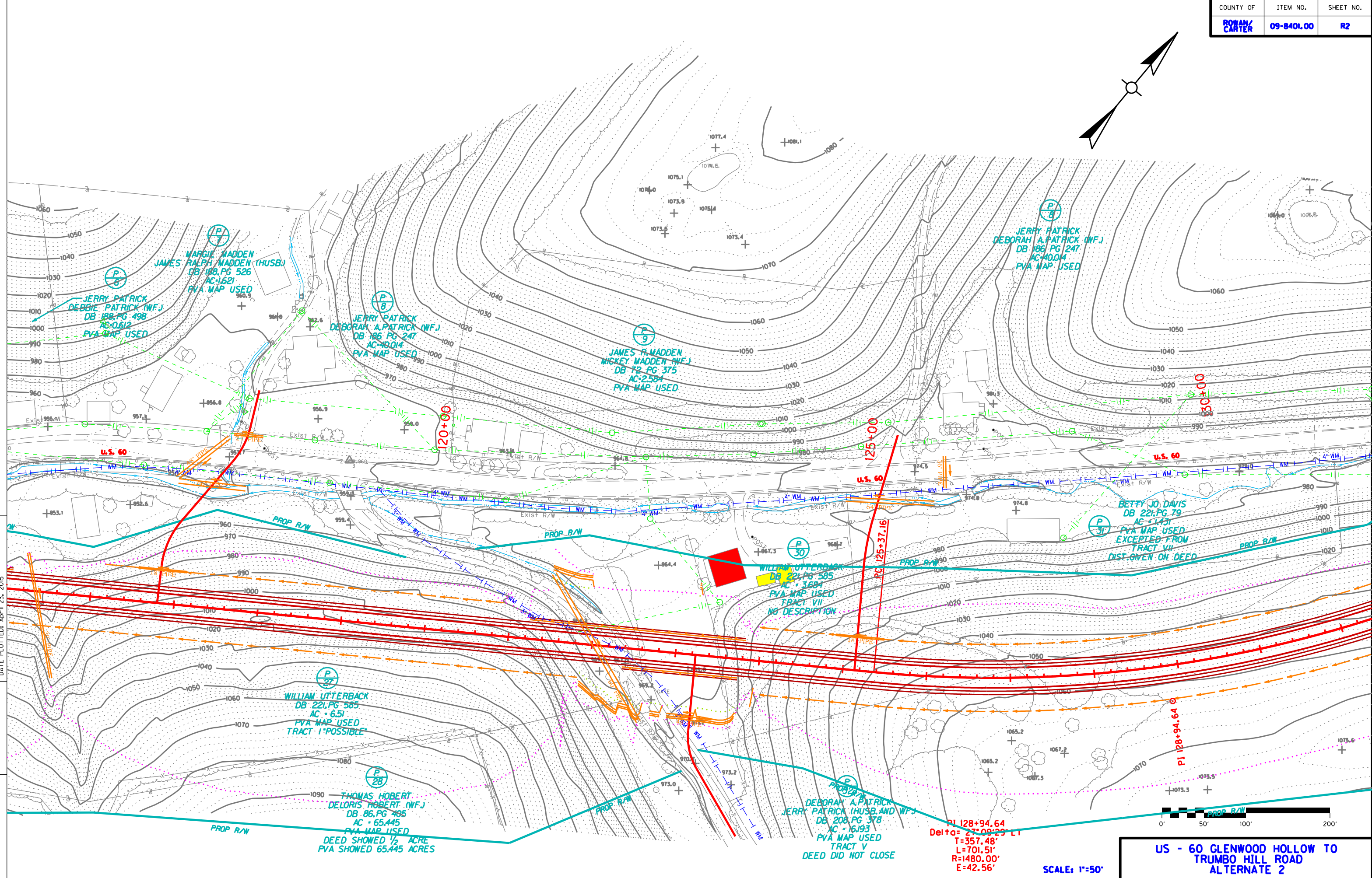


SCALE: 1" = 50' HORIZONTAL
1" = 5' VERTICAL

US 60 - GLENWOOD HOLLOW TO TRUMBO HILL ROAD ALTERNATE 2



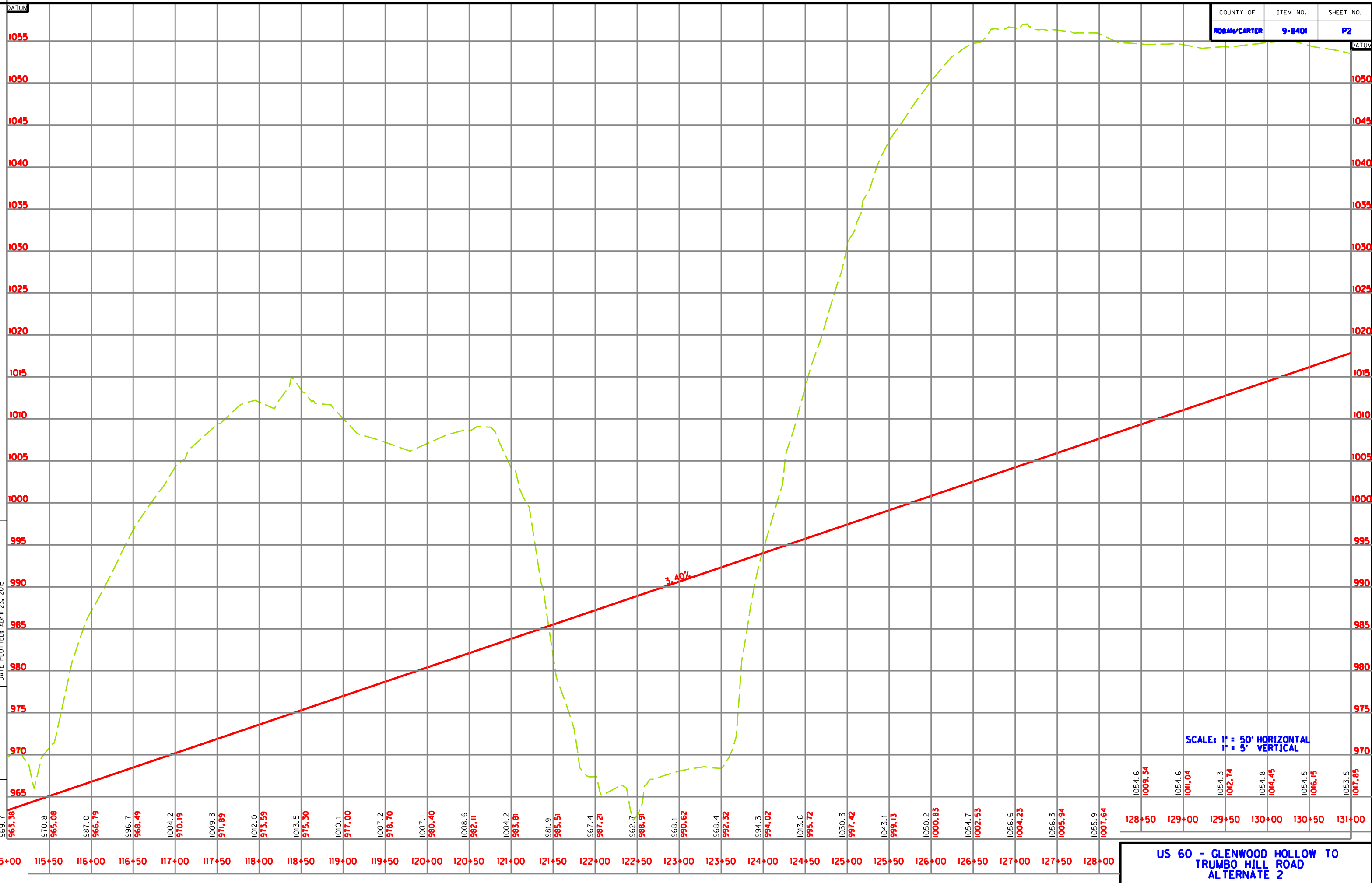
FILE NAME: C:\PWORK\TROY.WOODYARD\009898479-840IAL T2PLAN2.DGN
 USER: TROY.WOODYARD
 DATE PLOTTED: April 23, 2015
 E-SHEET NAME:
 Power InRoads v8.11.9.655



US - 60 GLENWOOD HOLLOW TO TRUMBO HILL ROAD ALTERNATE 2
 SCALE: 1"=50'
 0' 50' 100' 200'

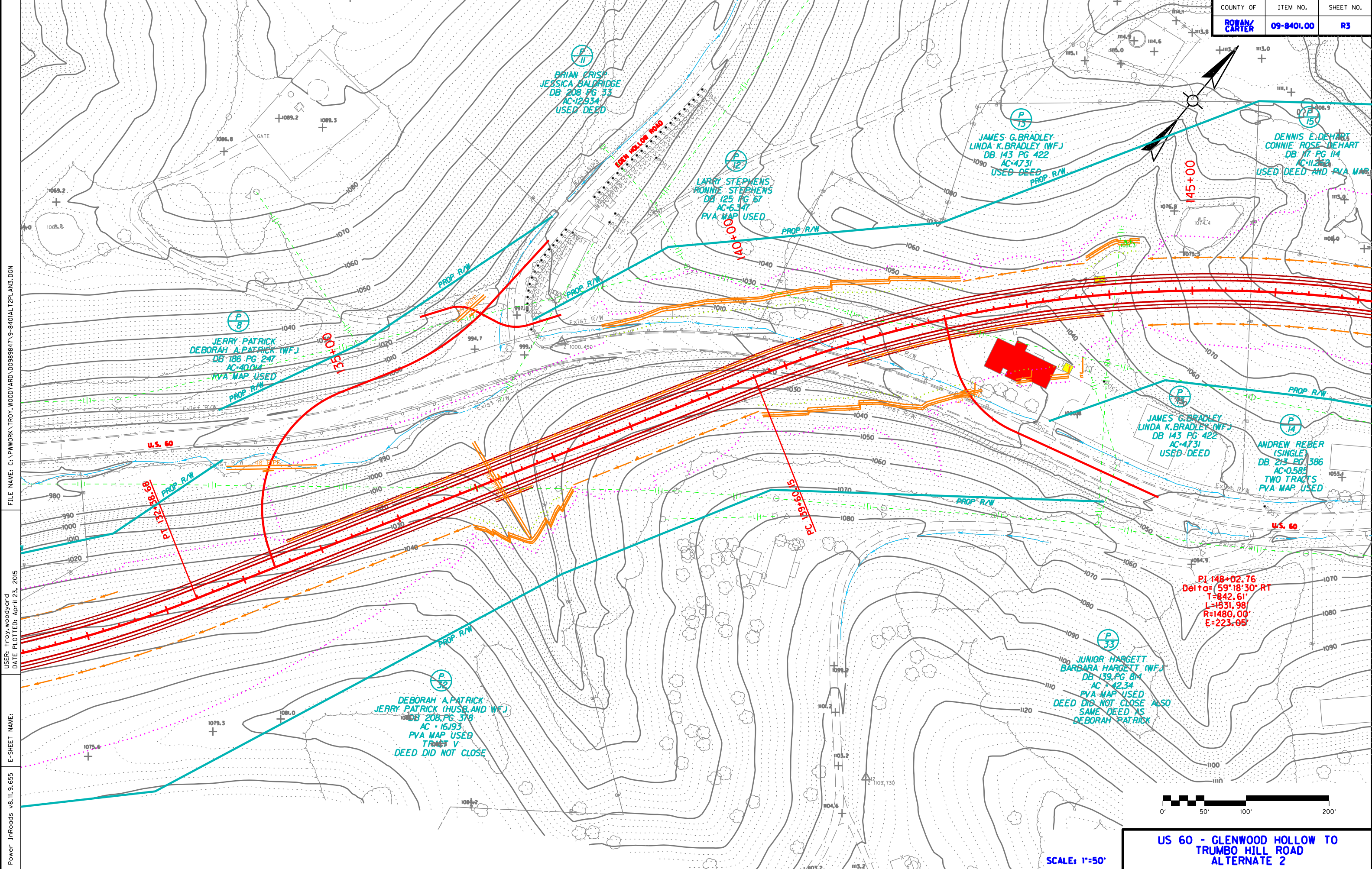
MicroStation v8i,17.443 E-SHEET NAME: USER: wendy_southworth DATE PLOTTED: April 23, 2015 FILE NAME: c:\pwork\troy_woodyard\00989847\9-840IAL2\PROFILE.DGN

COUNTY OF	ITEM NO.	SHEET NO.
ROSEM/CARTER	9-8401	P2

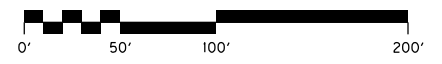


SCALE: 1" = 50' HORIZONTAL
1" = 5' VERTICAL

US 60 - GLENWOOD HOLLOW TO TRUMBO HILL ROAD ALTERNATE 2



FILE NAME: c:\pwork\troy.woodyard\0989847\9-840L12\PLANS.DGN
 USER: troy.woodyard
 DATE PLOTTED: April 23, 2015
 E-SHEET NAME:
 Power InRoads v8.11.9.655



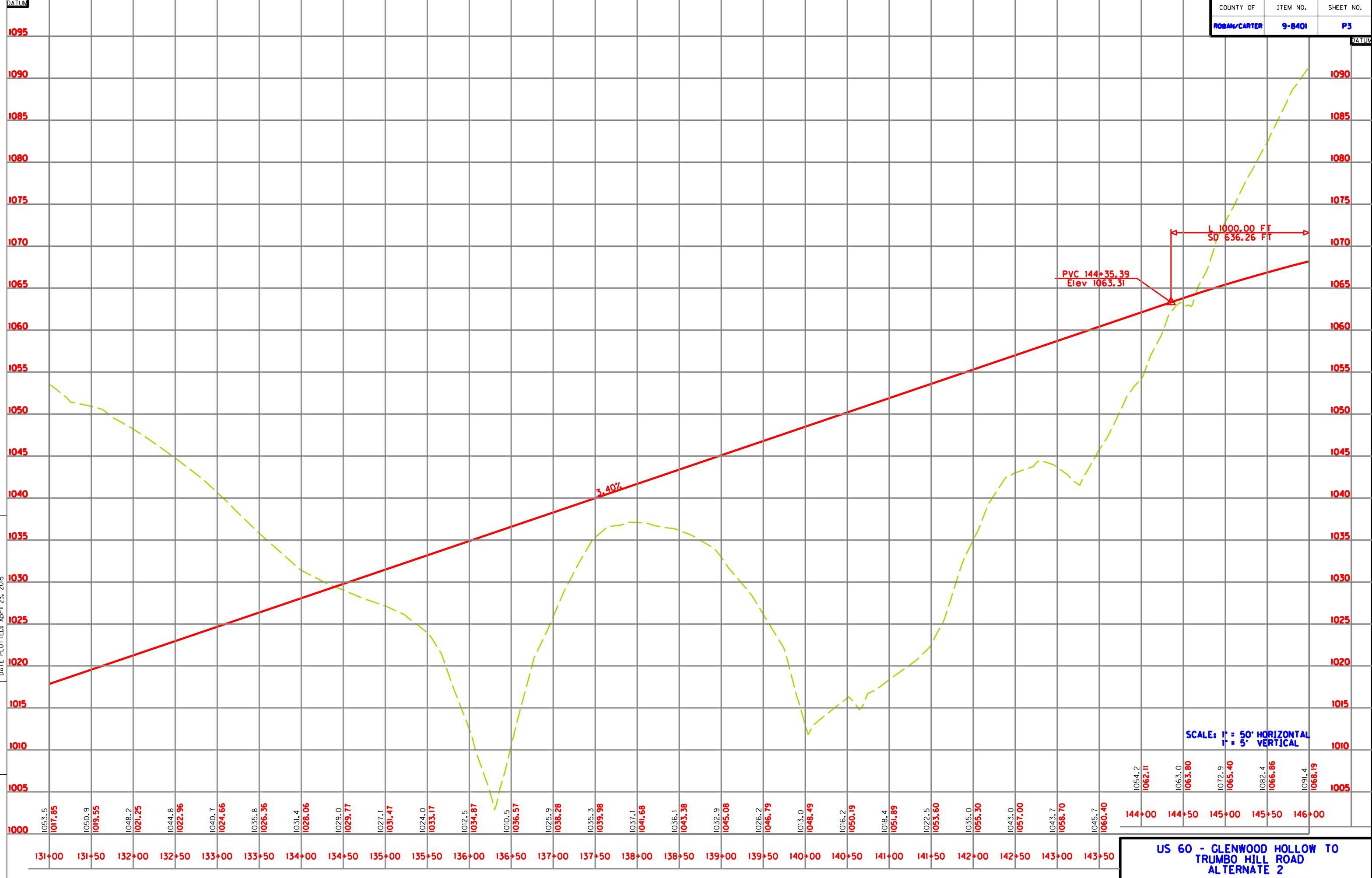
US 60 - GLENWOOD HOLLOW TO
 TRUMBO HILL ROAD
 ALTERNATE 2

SCALE: 1"=50'

FILE NAME: c:\pwwork\troy.woodyard\009898479-8401AL T2PROF ILE.DGN

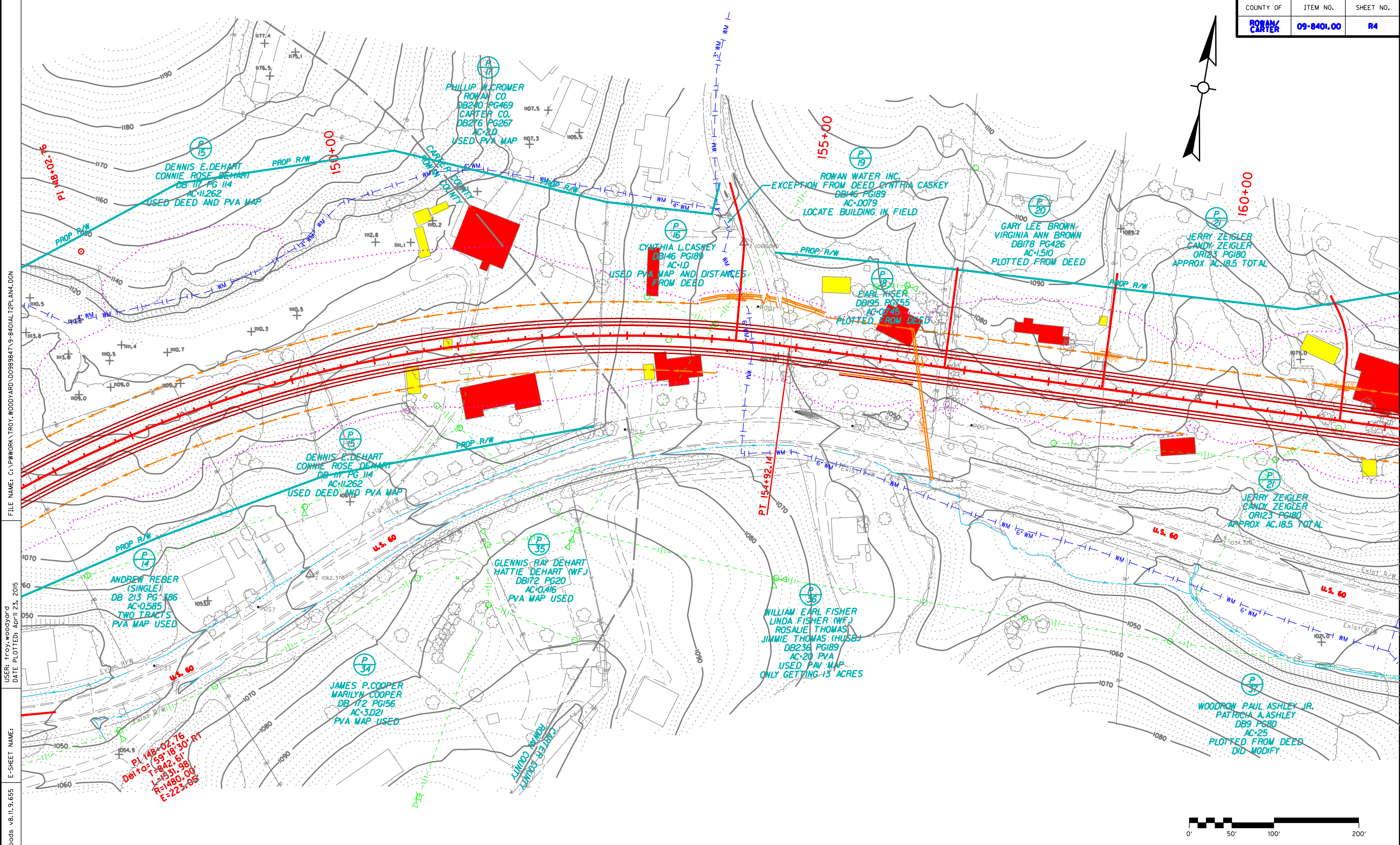
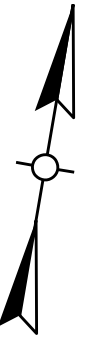
USER: wendy.southworth
DATE PLOTTED: April 23, 2015

MicroStation v8.11.7.443 E-SHEET NAME:

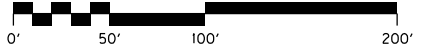


**SCALE: 1" = 50' HORIZONTAL
1" = 5' VERTICAL**

US 60 - GLENWOOD HOLLOW TO TRUMBO HILL ROAD ALTERNATE 2



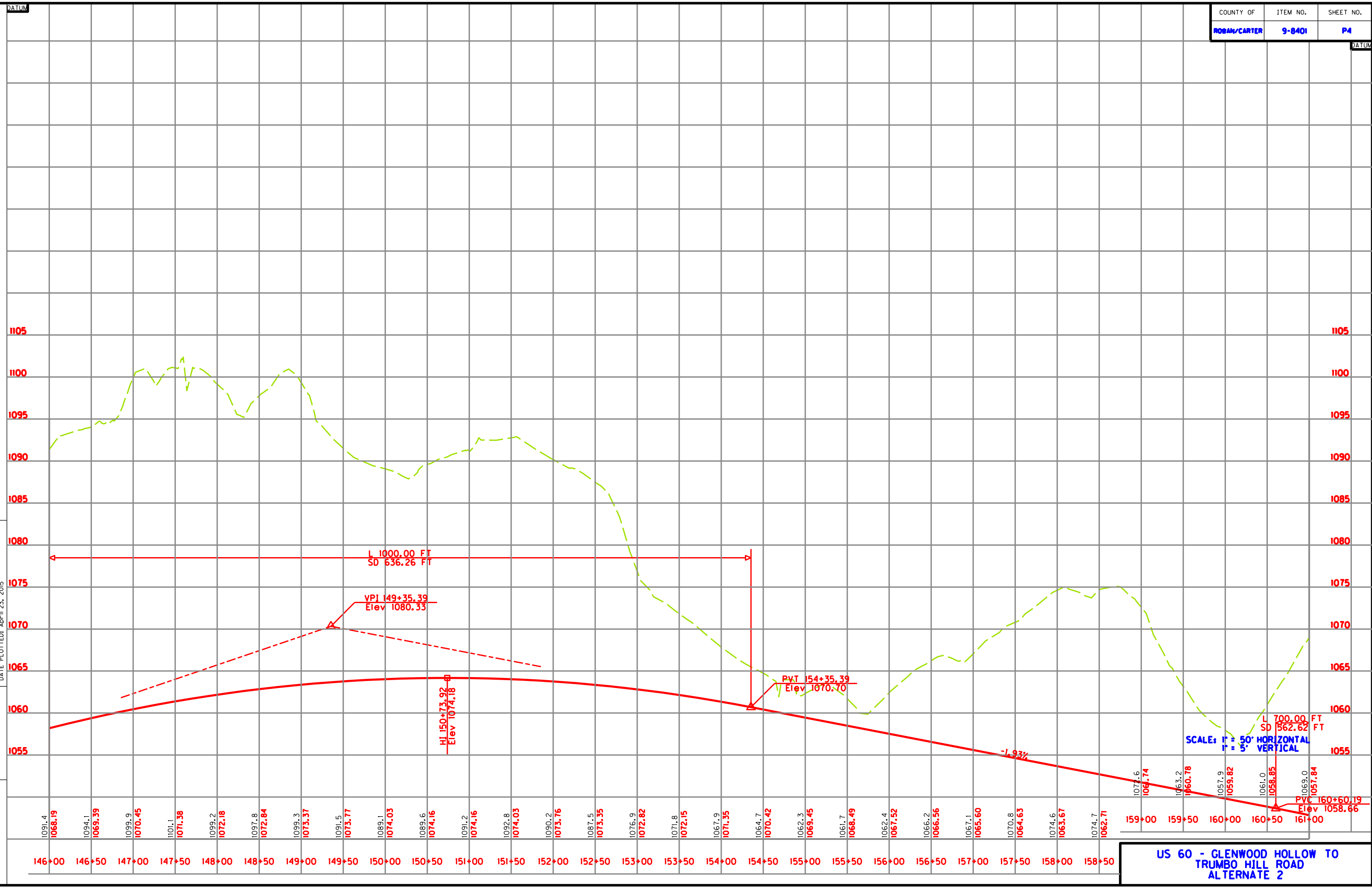
FILE NAME: C:\PWORK\TROY.WOODYARD\09898479-840IAL T2PLAN4.DGN
 USER: TROY.WOODYARD
 DATE PLOTTED: April 23, 2015
 E-SHEET NAME:
 Power InRoads v8.11.9.655



US 60 - GLENWOOD HOLLOW TO TRUMBO HILL ROAD ALTERNATE 2

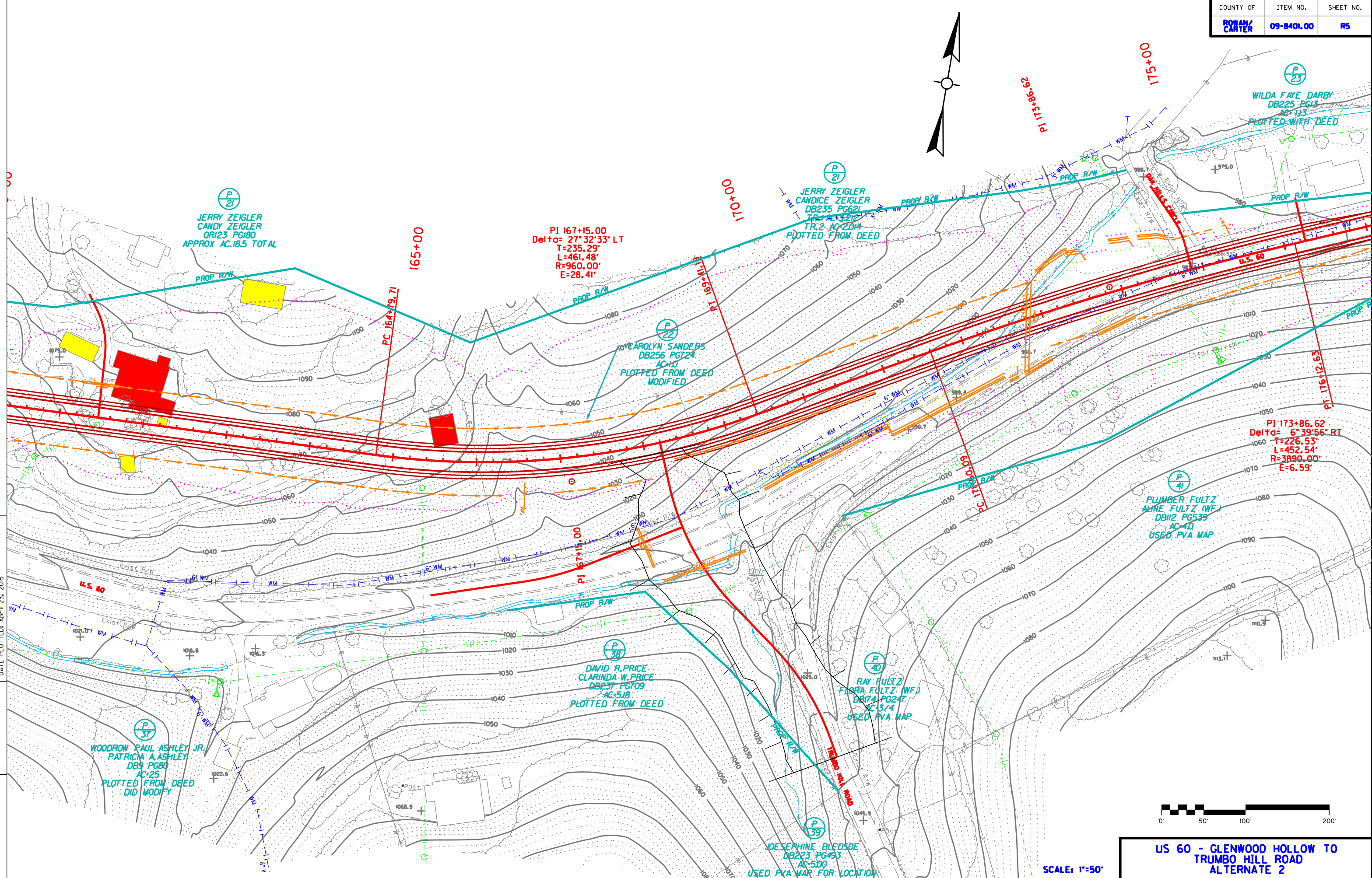
SCALE: 1"=50'

MicroStation v8.11.7.443 E-SHEET NAME: USER: wendy.southworth DATE PLOTTED: April 23, 2015 FILE NAME: c:\pwork\troy.woodyard\00989847\9-8401\T2PROFILE.DGN



US 60 - GLENWOOD HOLLOW TO TRUMBO HILL ROAD ALTERNATE 2

Power InRoads v8.11.9.655 E-SHEET NAME: USER: troy.woodyard.d DATE PLOTTED: April 23, 2015 FILE NAME: c:\pwork\troy.woodyard\0989847\9-840L\T2PLANS.DGN



(P 21)
 JERRY ZEIGLER
 CANDY ZEIGLER
 OR123 PG180
 APPROX AC.18.5 TOTAL

PI 167+15.00
 Delta= 27° 32' 33" LT
 T=235.29'
 L=461.48'
 R=960.00'
 E=28.41'

(P 22)
 CAROLYN SANDERS
 DB256 PG724
 AC=10
 PLOTTED FROM DEED
 MODIFIED

(P 37)
 WOODROW PAUL ASHLEY JR.
 PATRICIA A. ASHLEY
 DB9 PG80
 AC=25
 PLOTTED FROM DEED
 DID MODIFY

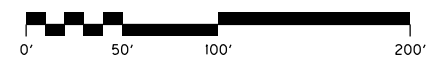
(P 38)
 DAVID R. PRICE
 CLARINDA W. PRICE
 DB237 PG709
 AC=5.18
 PLOTTED FROM DEED

(P 40)
 RAY FULTZ
 FLORA FULTZ (WFJ)
 DB174 PG247
 AC=3.74
 USED PVA MAP

(P 39)
 JOSEPHINE BLEDSOE
 DB223 PG493
 AC=5.80
 USED PVA MAP FOR LOCATION

(P 41)
 PLUMBER FULTZ
 ALINE FULTZ (WFJ)
 DB112 PG539
 AC=4.0
 USED PVA MAP

PI 173+86.62
 Delta= 6° 39' 56" RT
 T=226.53'
 L=452.54'
 R=3890.00'
 E=6.59'



US 60 - GLENWOOD HOLLOW TO TRUMBO HILL ROAD ALTERNATE 2

SCALE: 1"=50'



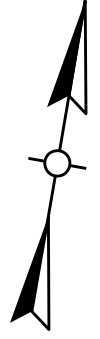
FILE NAME: c:\pwork\troy.woodyard\00989847\9-8401\T2PROFILE.DGN

USER: wendy.southworth
DATE PLOTTED: April 23, 2015

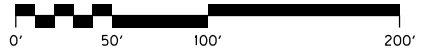
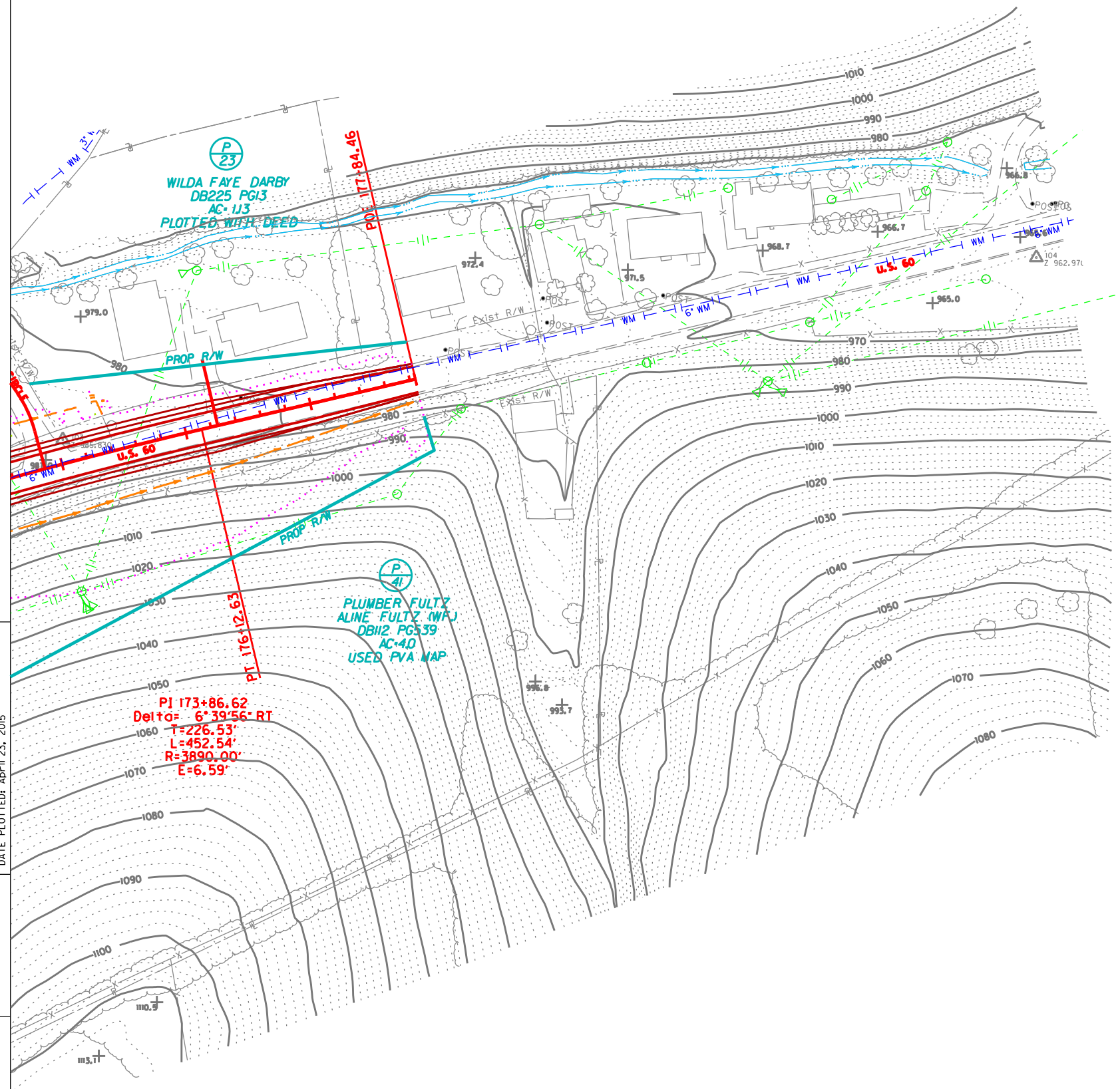
MicroStation v8.11.7.443 E-SHEET NAME:

SCALE: H' = 50' HORIZONTAL
V' = 5' VERTICAL

US 60 - GLENWOOD HOLLOW TO TRUMBO HILL ROAD ALTERNATE 2



FILE NAME: C:\PWORK\TROY.WOODYARD\09898479-840AL12PLAN6.DGN
 USER: troy.woodyard
 DATE PLOTTED: April 23, 2015
 E-SHEET NAME:
 Power InRoads v8.11.9.655



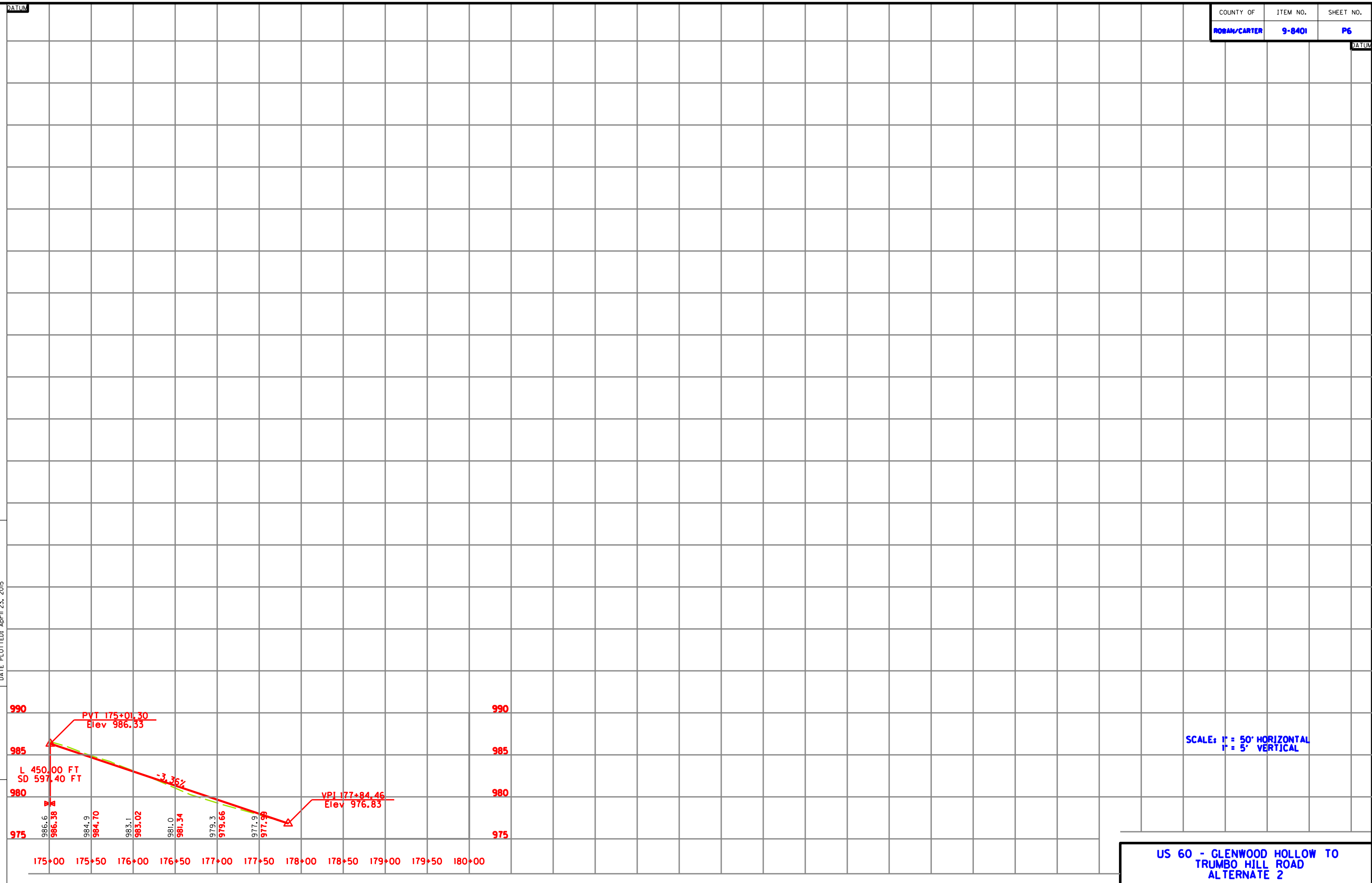
SCALE: 1"=50'

US 60 - GLENWOOD HOLLOW TO TRUMBO HILL ROAD ALTERNATE 2

FILE NAME: C:\PWORK\TROY.WOODYARD\00989847\9-8401AL12PROFILE.DGN

USER: wendy.southworth
DATE PLOTTED: April 23, 2015

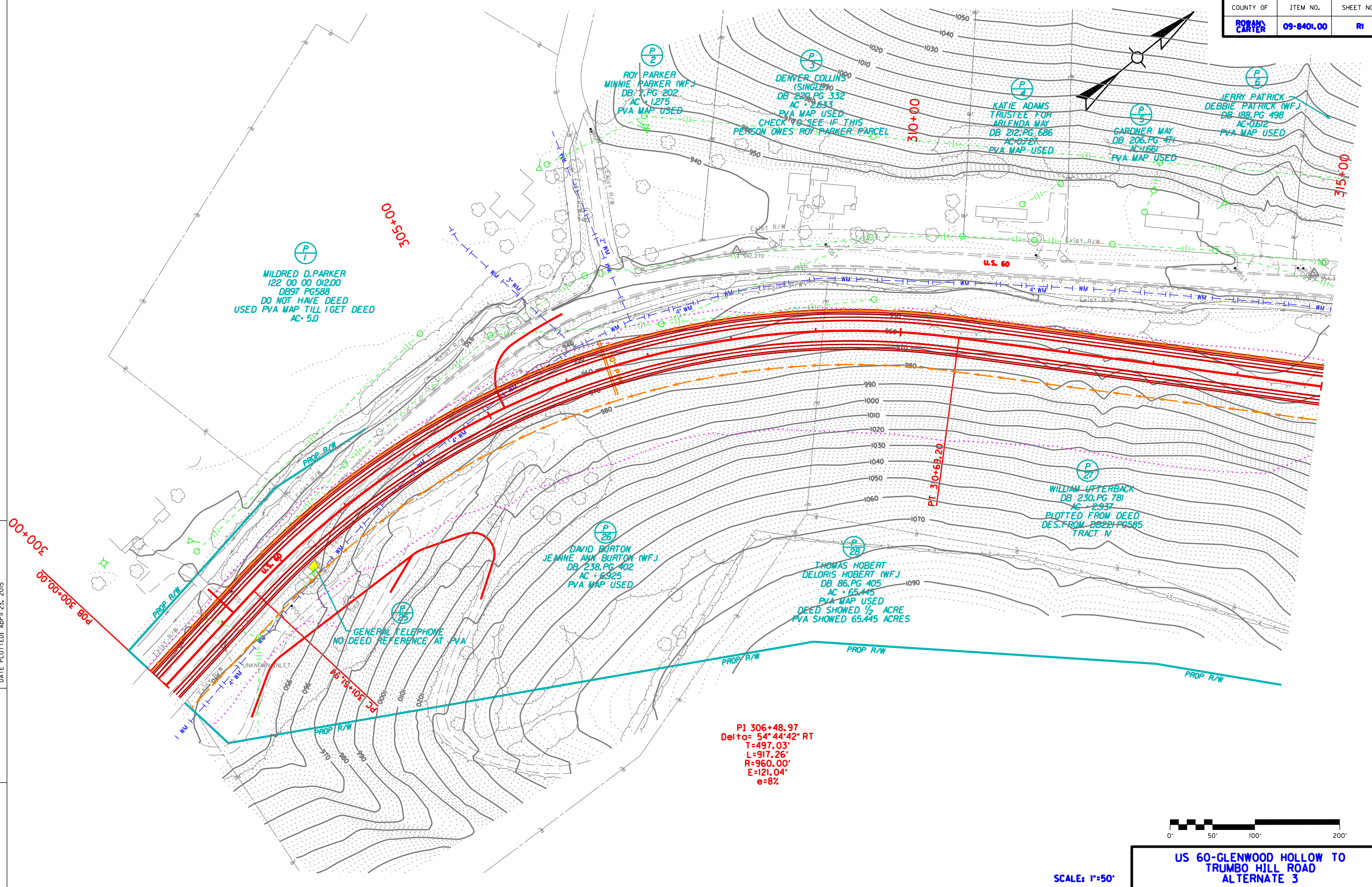
MicroStation v8.11.7.443 E-SHEET NAME:



SCALE: 1" = 50' HORIZONTAL
1" = 5' VERTICAL

US 60 - GLENWOOD HOLLOW TO
TRUMBO HILL ROAD
ALTERNATE 2

Power InRoads v8.11.9.655 E-SHEET NAME: USER: troy.woodyard DATE PLOTTED: April 23, 2015 FILE NAME: c:\pwork\troy.woodyard\0945818\ALT 3 SHEET 1A.DGN



P 1
 MILDRED D. PARKER
 122 00 00 012.00
 DB 97 PG 588
 DO NOT HAVE DEED
 USED PVA MAP TILL I GET DEED
 AC: 5.0

P 2
 ROY PARKER
 MINNIE PARKER (WF.)
 DB 1 PG 202
 AC: 1.275
 PVA MAP USED

P 3
 DENVER COLLINS
 (SINGLE)
 DB 220 PG 332
 AC: 2.653
 PVA MAP USED
 CHECK TO SEE IF THIS
 PERSON OWES ROY PARKER PARCEL

P 4
 KATIE ADAMS
 TRUSTEE FOR
 ARLENA MAY
 DB 212 PG 686
 AC: 0.721
 PVA MAP USED

P 5
 GARDNER MAY
 DB 206 PG 471
 AC: 1.661
 PVA MAP USED

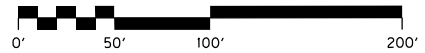
P 6
 JERRY PATRICK
 DEBBIE PATRICK (WF.)
 DB 188 PG 498
 AC: 0.612
 PVA MAP USED

P 26
 DAVID BURTON
 JEANNE ANN BURTON (WF.)
 DB 238 PG 402
 AC: 6.925
 PVA MAP USED

P 28
 THOMAS HOBERT
 DELORIS HOBERT (WF.)
 DB 86 PG 405
 AC: 65.445
 PVA MAP USED
 DEED SHOWED 1/2 ACRE
 PVA SHOWED 65.445 ACRES

P 27
 WILLIAM UTTERBACK
 DB 230 PG 781
 AC: 2.937
 PLOTTED FROM DEED
 DES. FROM DB 221 PG 585
 TRACT IV

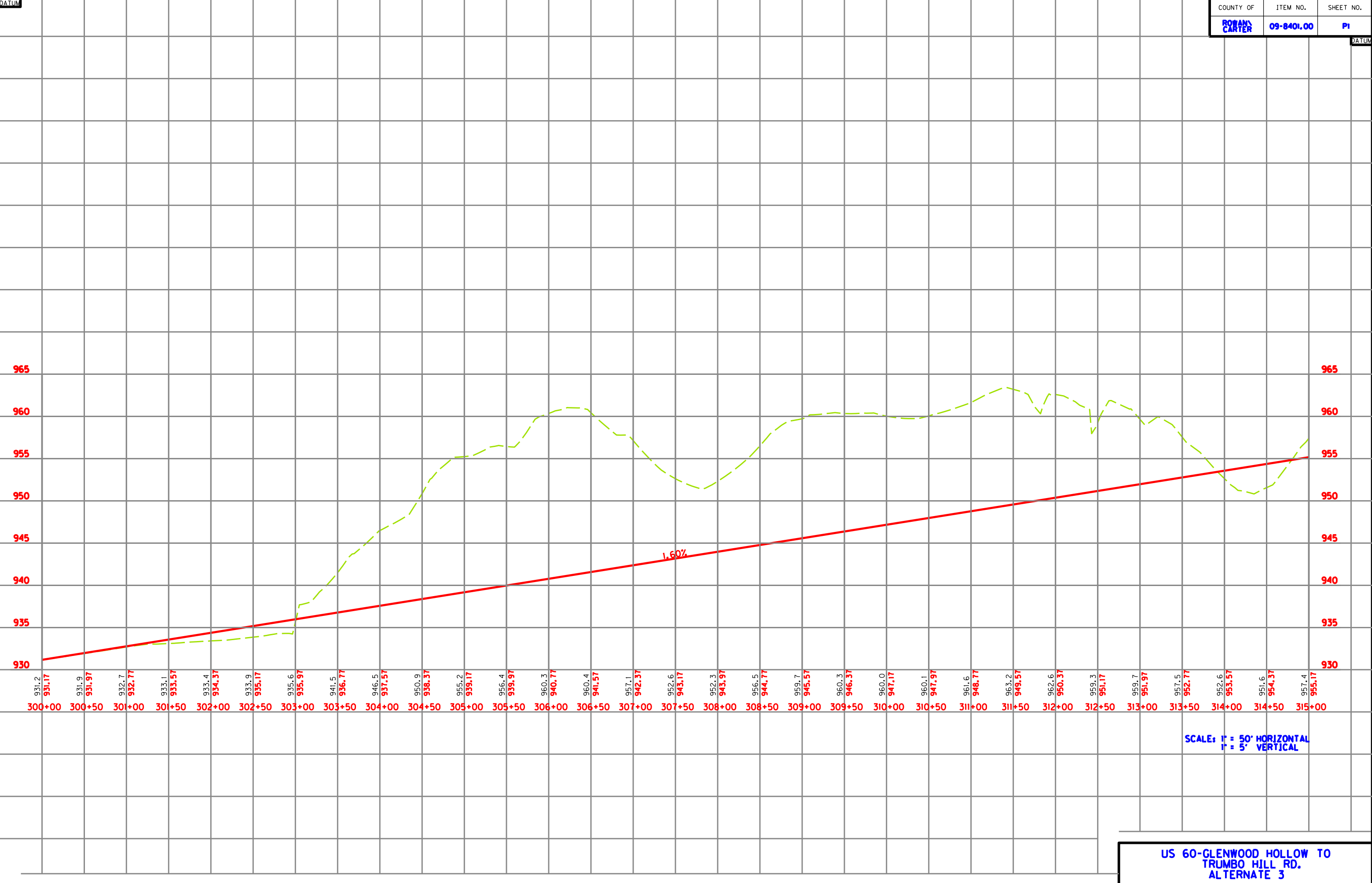
P 25
 GENERAL TELEPHONE
 NO DEED REFERENCE AT PVA



SCALE: 1"=50'

US 60-GLENWOOD HOLLOW TO
 TRUMBO HILL ROAD
 ALTERNATE 3

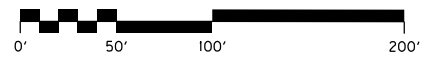
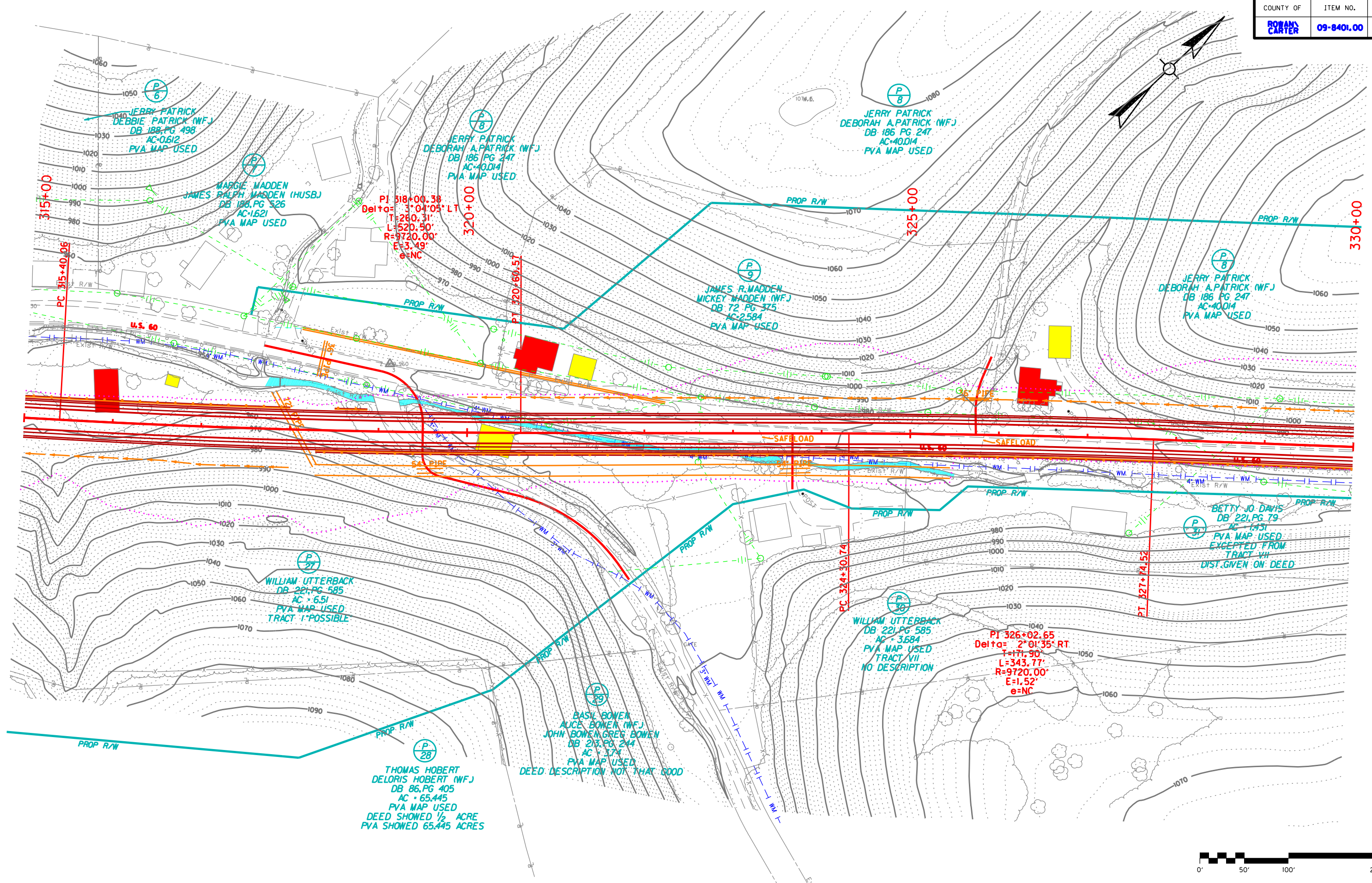
Power_inRoads v8.11.9.655 E-SHEET NAME: USER: troy.woodyard DATE PLOTTED: April 23, 2015 FILE NAME: c:\pwork\troy.woodyard\0945818\ALT 3 PROFILES.DGN



SCALE: 1" = 50' HORIZONTAL
1" = 5' VERTICAL

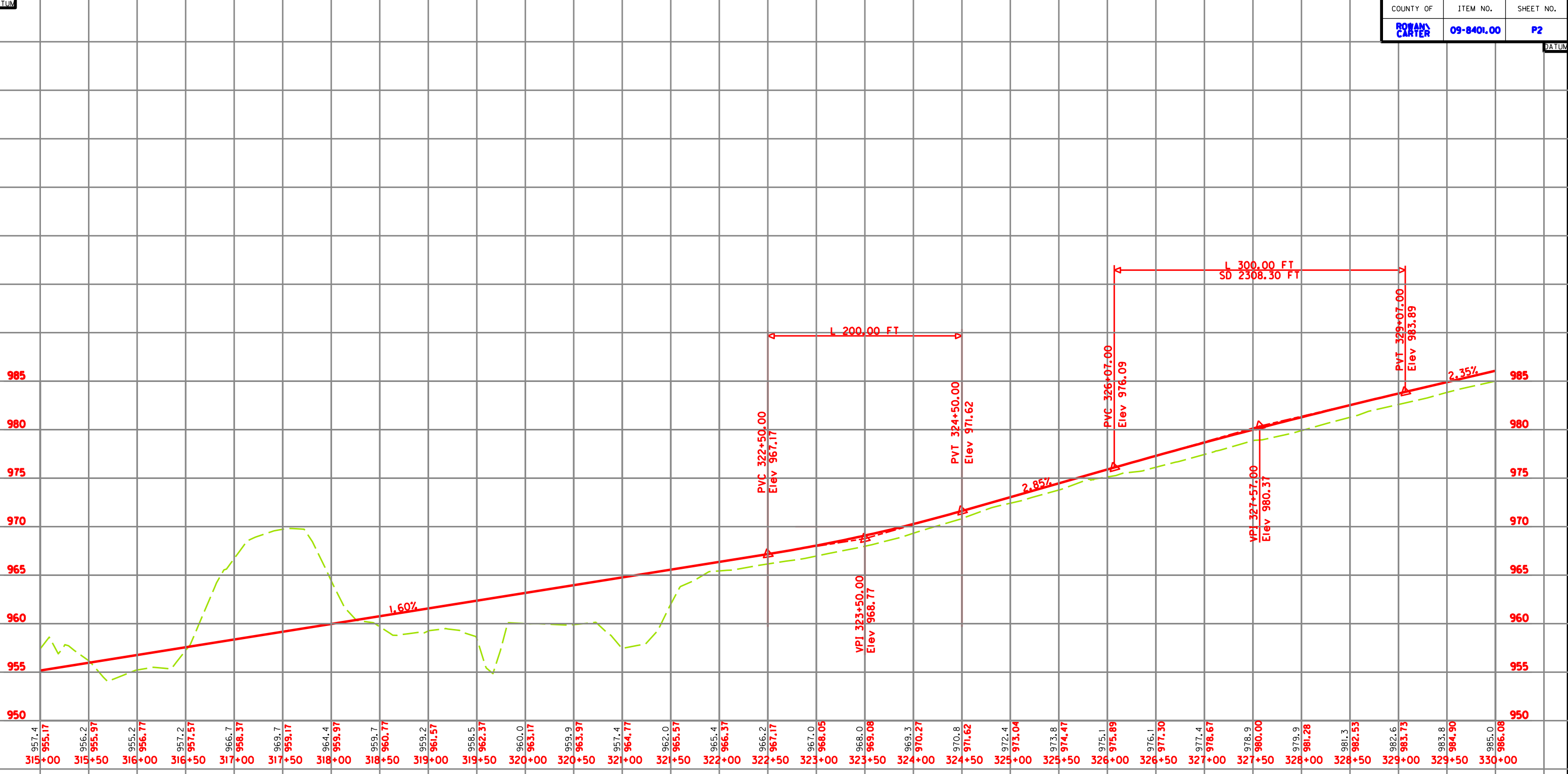
**US 60-GLENWOOD HOLLOW TO
TRUMBO HILL RD.
ALTERNATE 3**

FILE NAME: C:\PWORK\TROY.WOODYARD\00945818\ALT 3 SHEET 2.DGN
 USER: TROY.WOODYARD
 DATE PLOTTED: April 23, 2015
 E-SHEET NAME:
 Power InRoads v8.11.9.655



US 60-GLENWOOD HOLLOW TO TRUMBO HILL ROAD ALTERNATE 3
 SCALE: 1"=50'

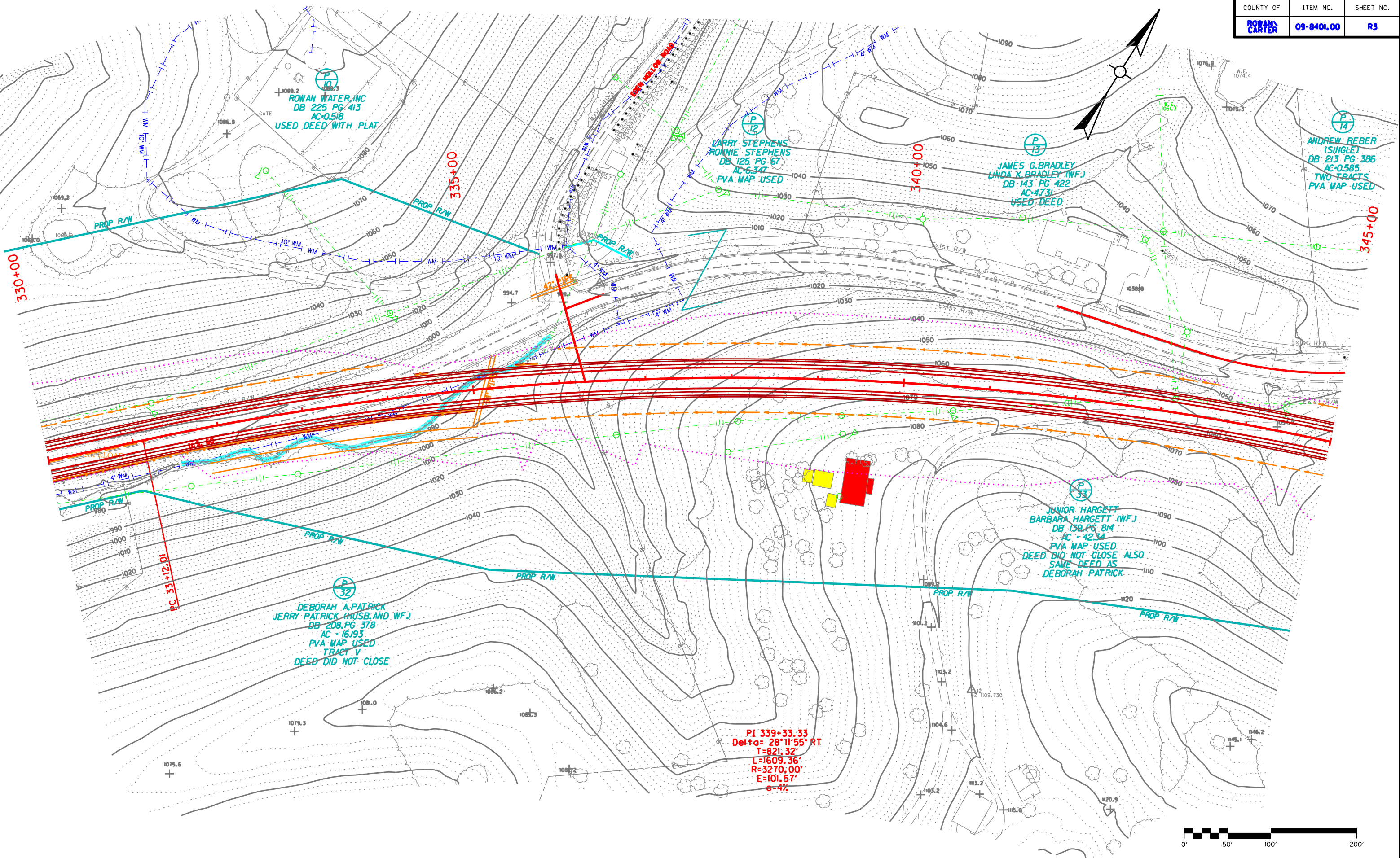
USER: troy.woodyard
 DATE PLOTTED: April 23, 2015
 FILE NAME: c:\pwork\troy.woodyard\09840\ALT 3 PROFILES.DGN
 Power InRoads v8.11.9.655 E-SHEET NAME:



SCALE: 1" = 50' HORIZONTAL
 1" = 5' VERTICAL

**US 60-GLENWOOD HOLLOW TO
 TRUMBO HILL RD.
 ALTERNATE 3**

Power InRoads v8.11.9.655 E-SHEET NAME: USER: troy.woodyard.d DATE PLOTTED: April 23, 2015 FILE NAME: C:\PIWORK\TROY.WOODYARD\00945818\ALT 3 SHEET 3.DGN



ROWAN WATER, INC
DB 225 PG 413
AC-0.518
USED DEED WITH PLAT

LARRY STEPHENS
RONNIE STEPHENS
DB 125 PG 67
AC-6.347
PVA MAP USED

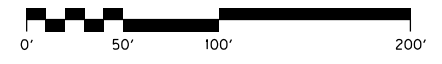
JAMES G. BRADLEY
LINDA K. BRADLEY (W.F.)
DB 143 PG 422
AC-47.31
USED DEED

ANDREW REBER
(SINGLE)
DB 213 PG 386
AC-0.585
TWO TRACTS
PVA MAP USED

DEBORAH A. PATRICK
JERRY PATRICK (HUSB. AND W.F.)
DB 208 PG 378
AC - 16.193
PVA MAP USED
TRACT V
DEED DID NOT CLOSE

JUNIOR HARGETT
BARBARA HARGETT (W.F.)
DB 139 PG 814
AC - 42.34
PVA MAP USED
DEED DID NOT CLOSE ALSO
SAME DEED AS
DEBORAH PATRICK

PI 339+33.33
Delta = 28°11'55" RT
T=821.32'
L=1609.36'
R=3270.00'
E=101.57'
e=4%

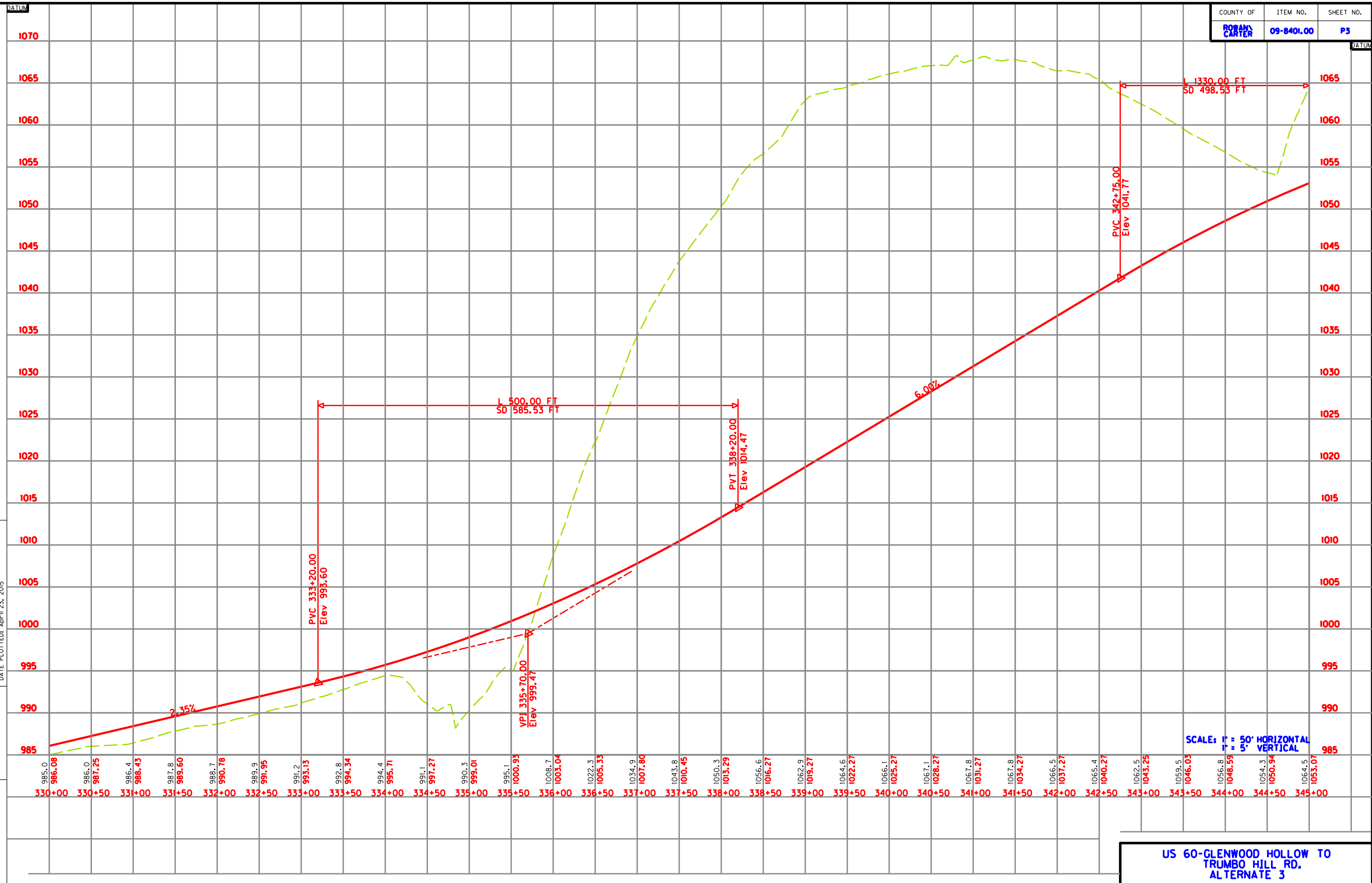


SCALE: 1"=50'

US 60-GLENWOOD HOLLOW TO
TRUMBO HILL ROAD
ALTERNATE 3

Power InRoads v8.11.9.655 E-SHEET NAME: USER: troy.woodyard DATE PLOTTED: April 23, 2015 FILE NAME: C:\PIWORK\TROY.WOODYARD\0945818\ALT 3 PROFILES.DGN

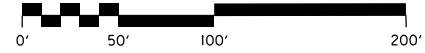
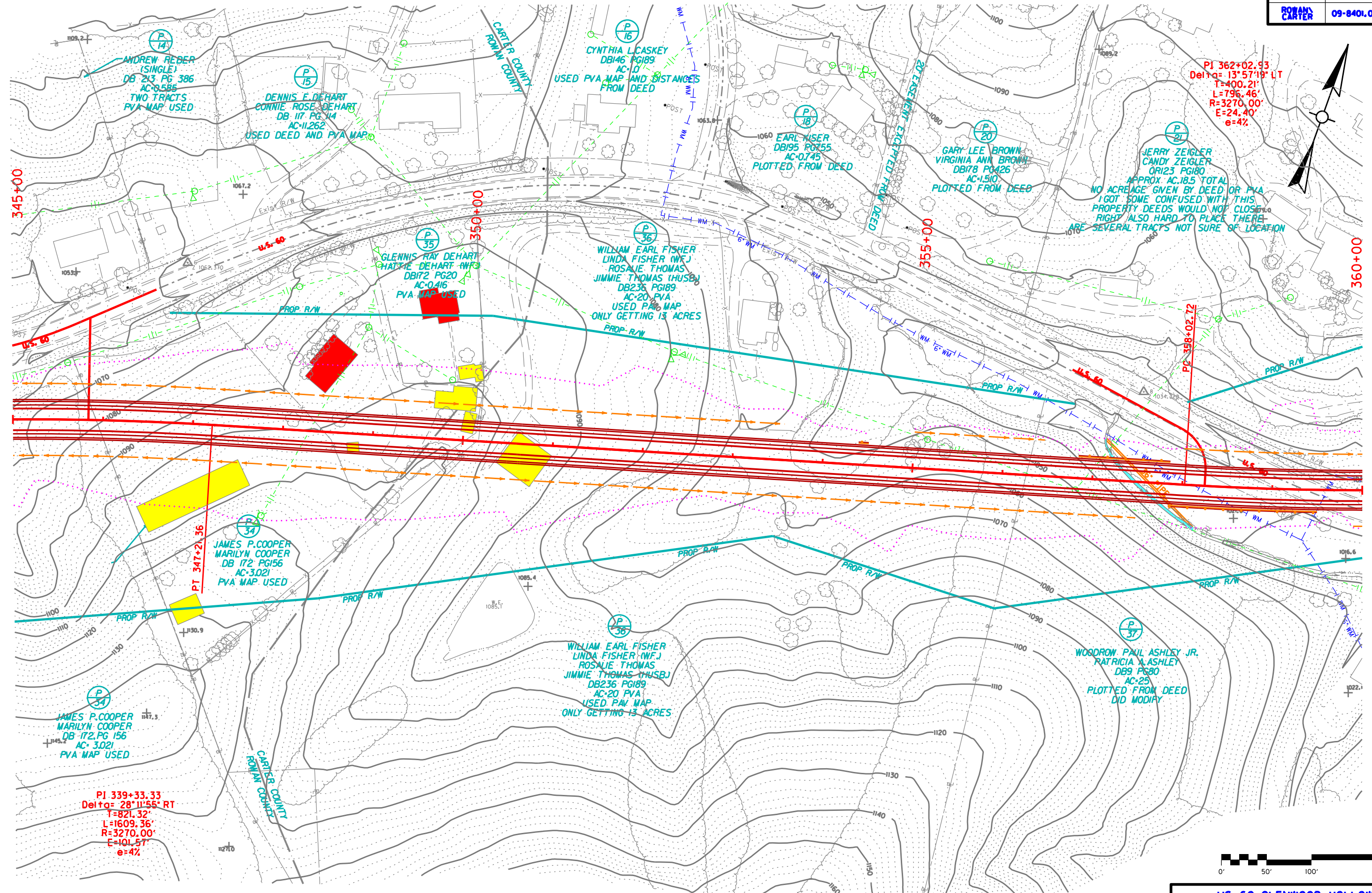
COUNTY OF	ITEM NO.	SHEET NO.
ROGANS CARTER	09-840.00	P3



SCALE: 1" = 50' HORIZONTAL
1" = 5' VERTICAL

US 60-GLENWOOD HOLLOW TO
TRUMBO HILL RD.
ALTERNATE 3

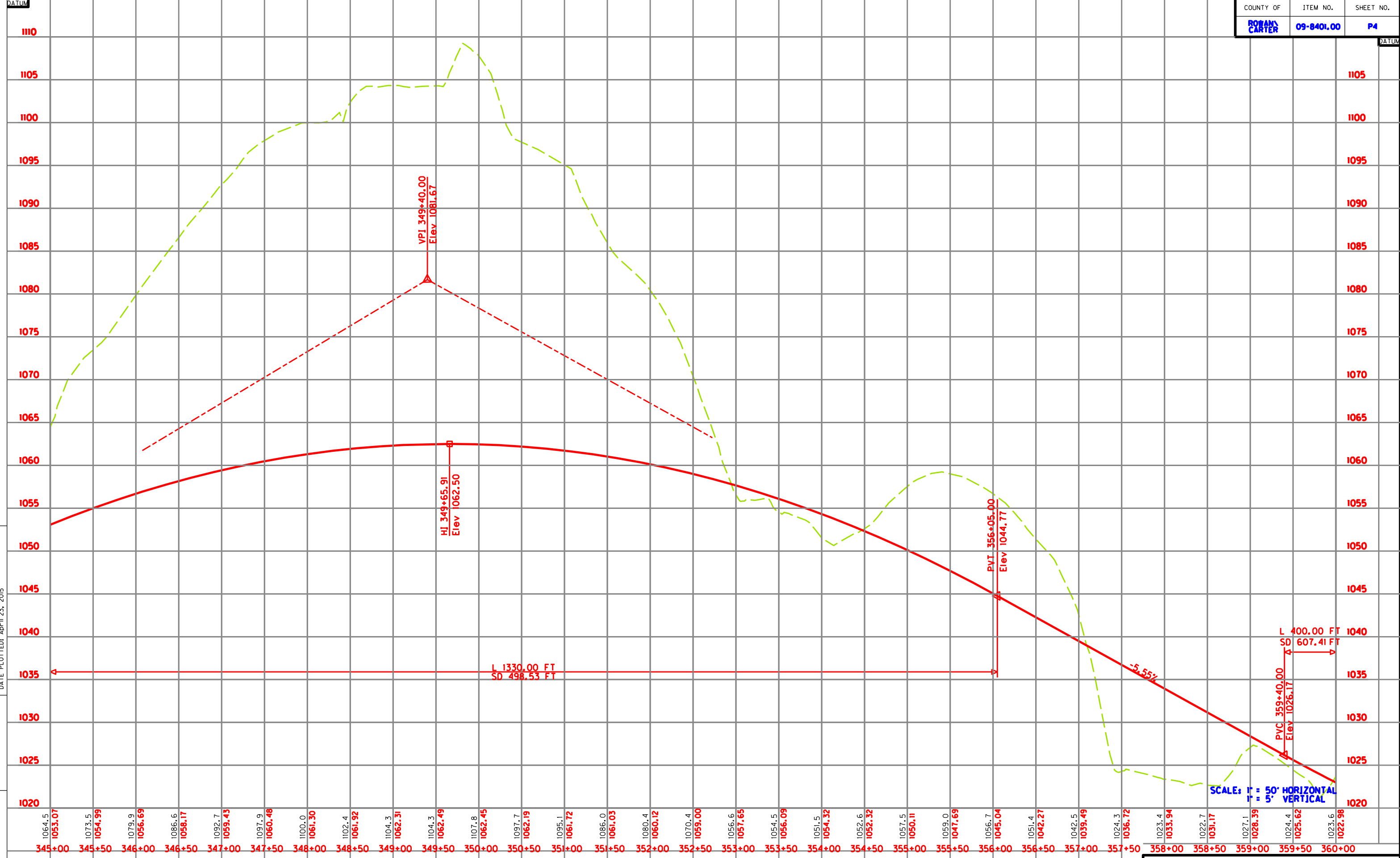
Power InRoads v8.11.9.655 E-SHEET NAME: USER: troy.woodyard.d DATE PLOTTED: April 23, 2015 FILE NAME: C:\PIWORK\TROY.WOODYARD\00945818\ALT 3 SHEET 4.DGN



US 60-GLENWOOD HOLLOW TO TRUMBO HILL ROAD ALTERNATE 3

SCALE: 1"=50'

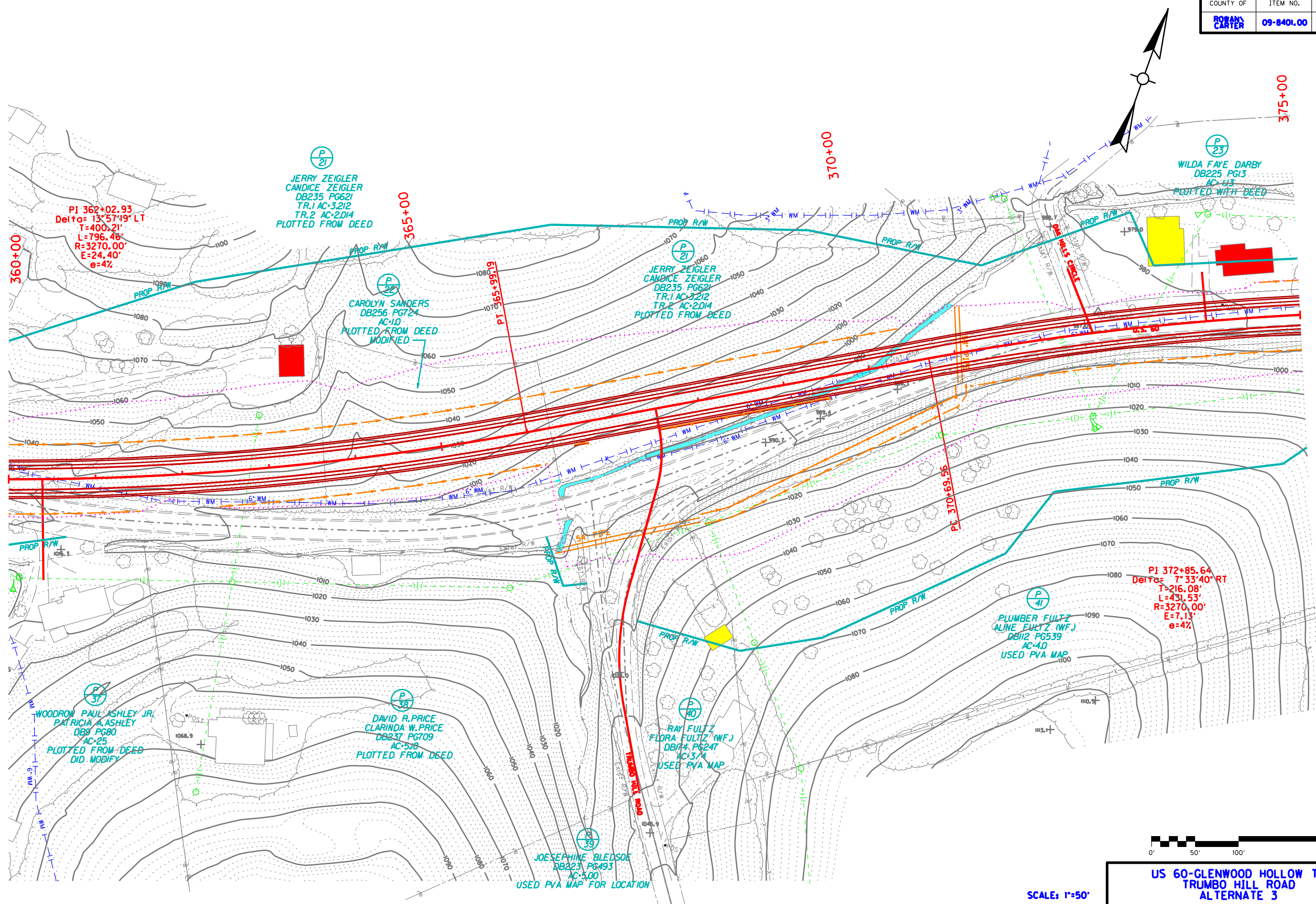
Power InRoads v8.11.9.655 E-SHEET NAME: USER: troy.woodyard DATE PLOTTED: April 23, 2015 FILE NAME: c:\pwork\troy.woodyard\0945818\ALT 3 PROFILES.DGN



SCALE: 1" = 50' HORIZONTAL
1" = 5' VERTICAL

US 60-GLENWOOD HOLLOW TO TRUMBO HILL RD. ALTERNATE 3

FILE NAME: C:\PWORK\TROY.WOODYARD\00945818\ALT 3 SHEET 5.DGN
 USER: troy.woodyard
 DATE PLOTTED: April 23, 2015
 Power InRoads v8.11.9.655 E-SHEET NAME:



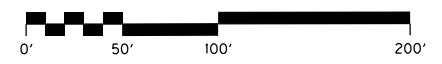
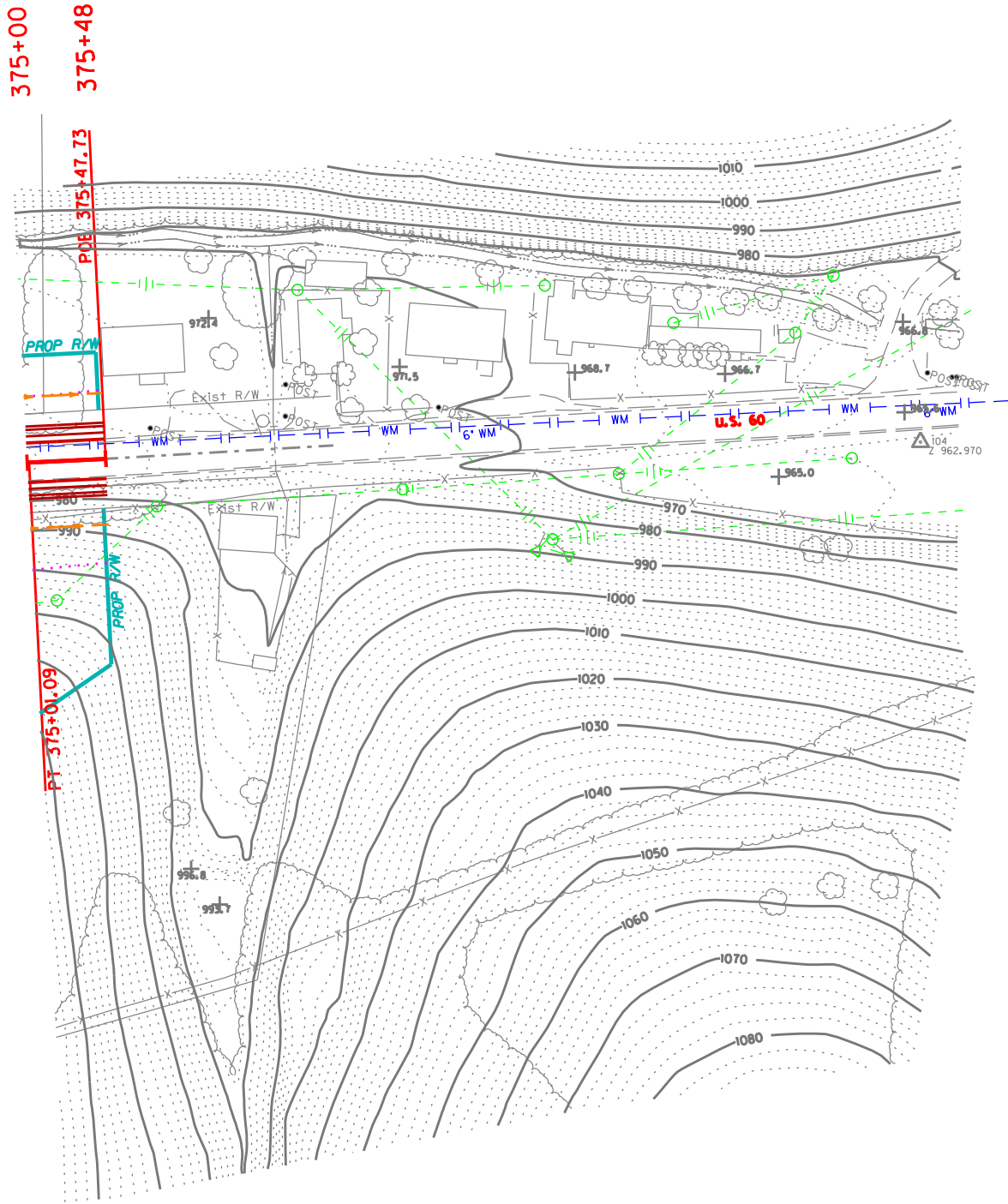

US 60-GLENWOOD HOLLOW TO TRUMBO HILL ROAD ALTERNATE 3
 SCALE: 1"=50'

Power InRoads v8.11.9.655 E-SHEET NAME: USER: troy.woodyard DATE PLOTTED: April 23, 2015 FILE NAME: C:\PIWORK\TROY.WOODYARD\0945818\ALT 3 PROFILES.DGN



SCALE: 1" = 50' HORIZONTAL
1" = 5' VERTICAL

**US 60-GLENWOOD HOLLOW TO
TRUMBO HILL RD.
ALTERNATE 3**



SCALE: 1"=50'

US 60-GLENWOOD HOLLOW TO
TRUMBO HILL ROAD
ALTERNATE 3

FILE NAME: C:\PWORK\TROY.WOODYARD\00945818\ALT 3 SHEET 6.DGN

USER: troy.woodyard
DATE PLOTTED: April 23, 2015

E-SHEET NAME:

Power InRoads v8.11.9.655

DATUM

COUNTY OF	ITEM NO.	SHEET NO.
ROGANS CARTER	09-840L.00	P6

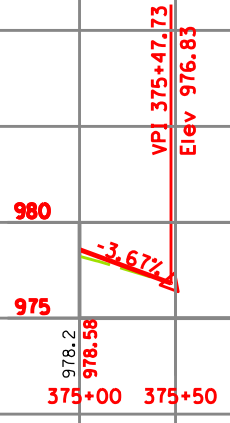
DATUM

FILE NAME: C:\PWORK\TROY.WOODYARD\00945818\ALT 3 PROFILES.DGN

USER: troy.woodyard
DATE PLOTTED: April 23, 2015

E-SHEET NAME:

Power InRoads v8.11.9.655



980
975

SCALE: 1" = 50' HORIZONTAL
1" = 5' VERTICAL

US 60-GLENWOOD HOLLOW TO
TRUMBO HILL RD.
ALTERNATE 3